

Horizontal Datum: MA Stateplane Coordinate System,  
Zone 4151, Datum NAD83, Feet

Aerial Photography: April, 2009, Town of Amherst.

The Town of Amherst and its mapping contractors assume  
no legal responsibility for the information contained herein.

# Amherst Breeding Bird Survey Route: Atkins Reservoir Point: A1

- Route Points
- 50 Meter Buffer

Amherst Maps, 3/31/2015

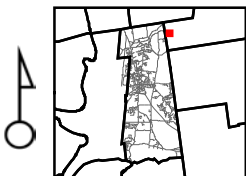
Town of Amherst



[www.amherstma.gov](http://www.amherstma.gov)

0 25 50 Meters  
1 inch = 50 meters





Horizontal Datum: MA Stateplane Coordinate System,  
Zone 4151, Datum NAD83, Feet

Aerial Photography: April, 2009, Town of Amherst.

The Town of Amherst and its mapping contractors assume  
no legal responsibility for the information contained herein.

Amherst Breeding Bird Survey  
Route: Atkins Reservoir  
Point: A2

- Route Points
- 50 Meter Buffer



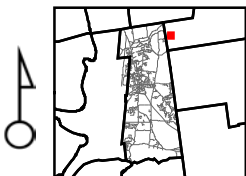
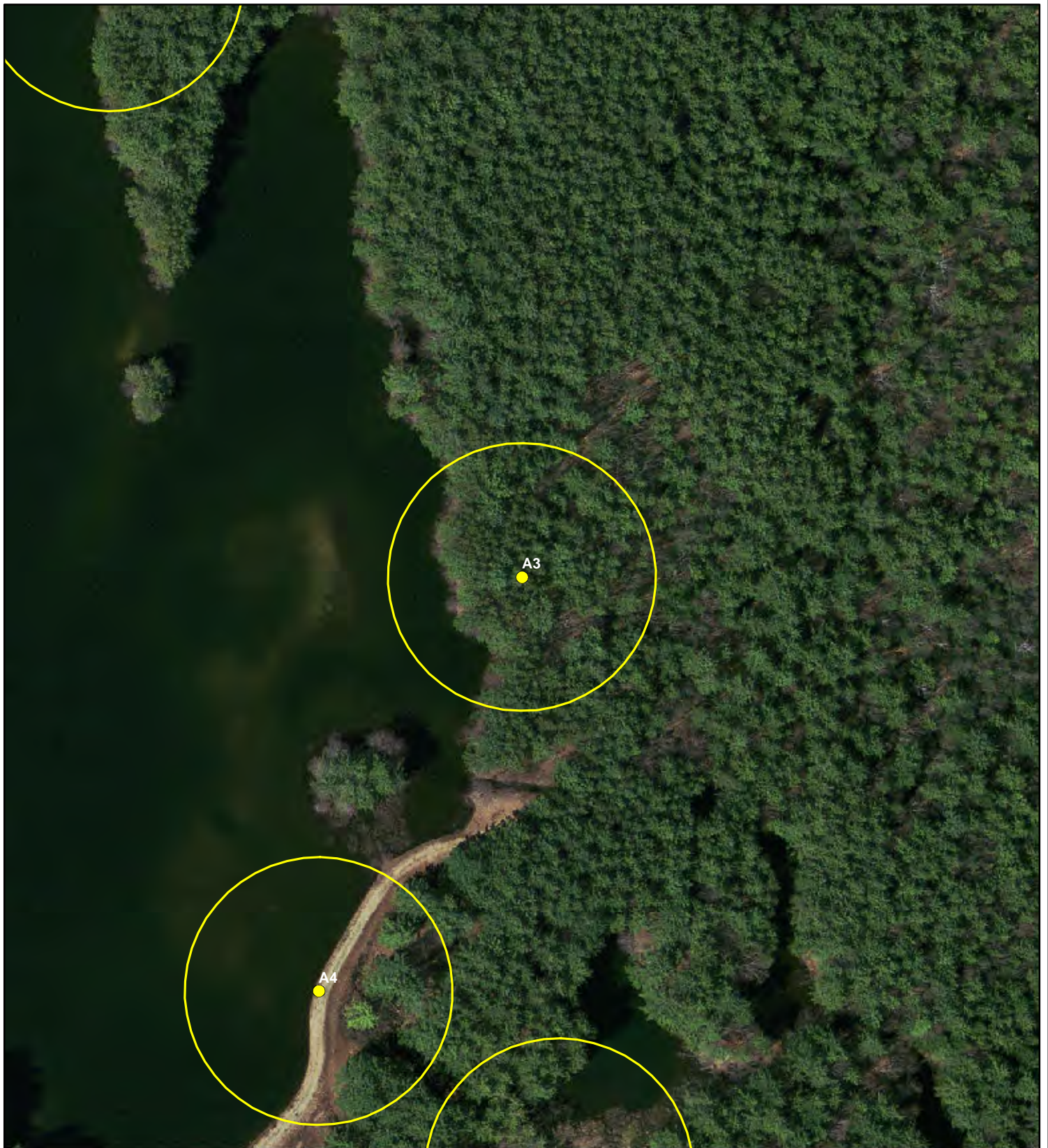
Town of Amherst

[www.amherstma.gov](http://www.amherstma.gov)

0 25 50 Meters  
1 inch = 50 meters

Amherst Maps, 3/31/2015





Horizontal Datum: MA Stateplane Coordinate System,  
Zone 4151, Datum NAD83, Feet

Aerial Photography: April, 2009, Town of Amherst.

The Town of Amherst and its mapping contractors assume  
no legal responsibility for the information contained herein.

# Amherst Breeding Bird Survey Route: Atkins Reservoir Point: A3

- Route Points
- 50 Meter Buffer

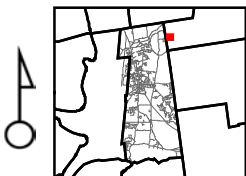
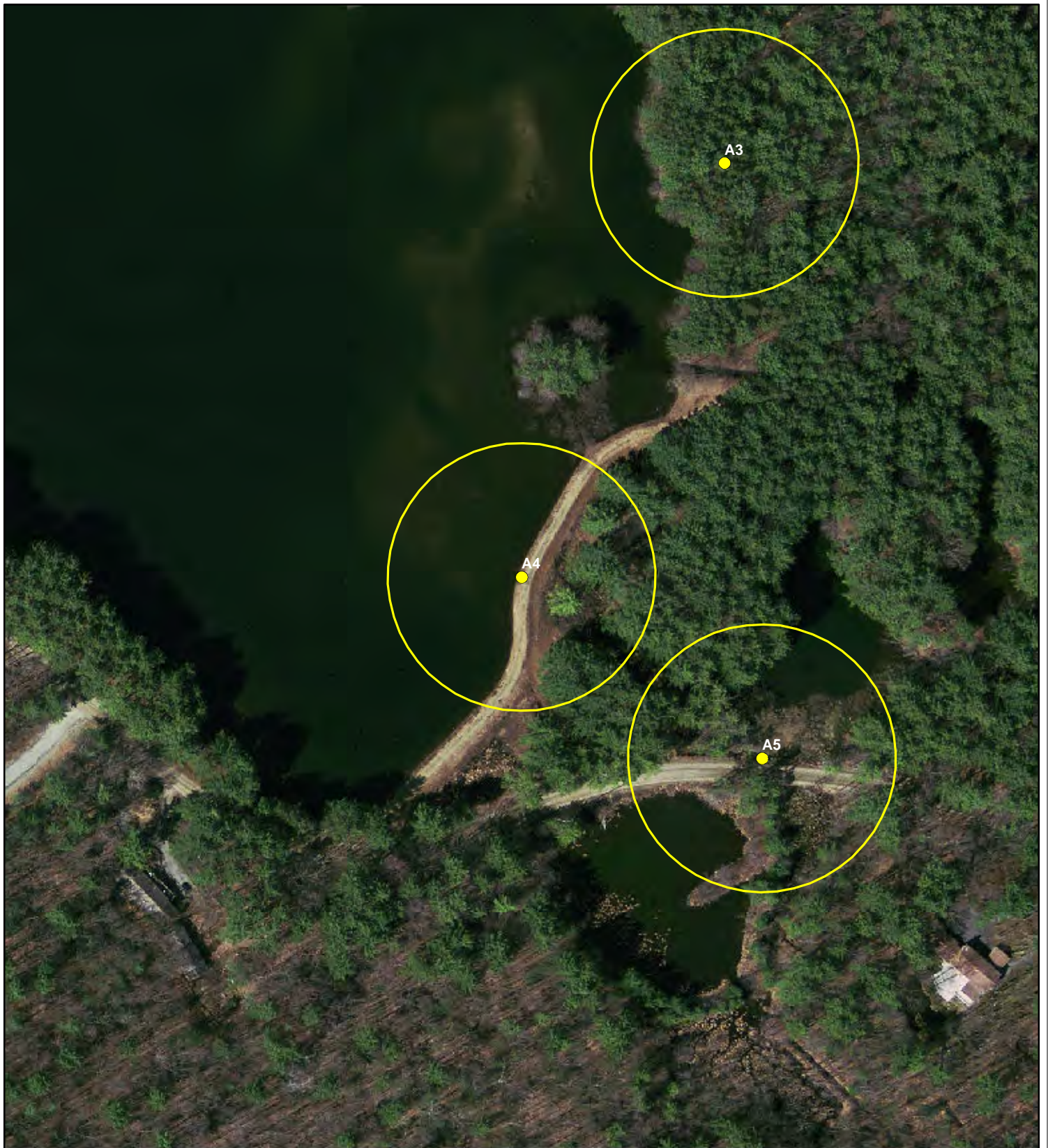
Town of Amherst



[www.amherstma.gov](http://www.amherstma.gov)

0 25 50 Meters  
1 inch = 50 meters



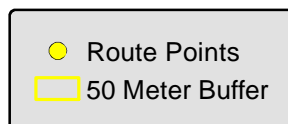


Horizontal Datum: MA Stateplane Coordinate System,  
Zone 4151, Datum NAD83, Feet

Aerial Photography: April, 2009, Town of Amherst.

The Town of Amherst and its mapping contractors assume  
no legal responsibility for the information contained herein.

# Amherst Breeding Bird Survey Route: Atkins Reservoir Point: A4

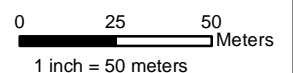


Amherst Maps, 3/31/2015

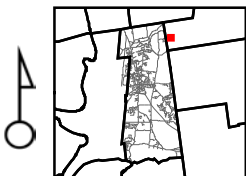
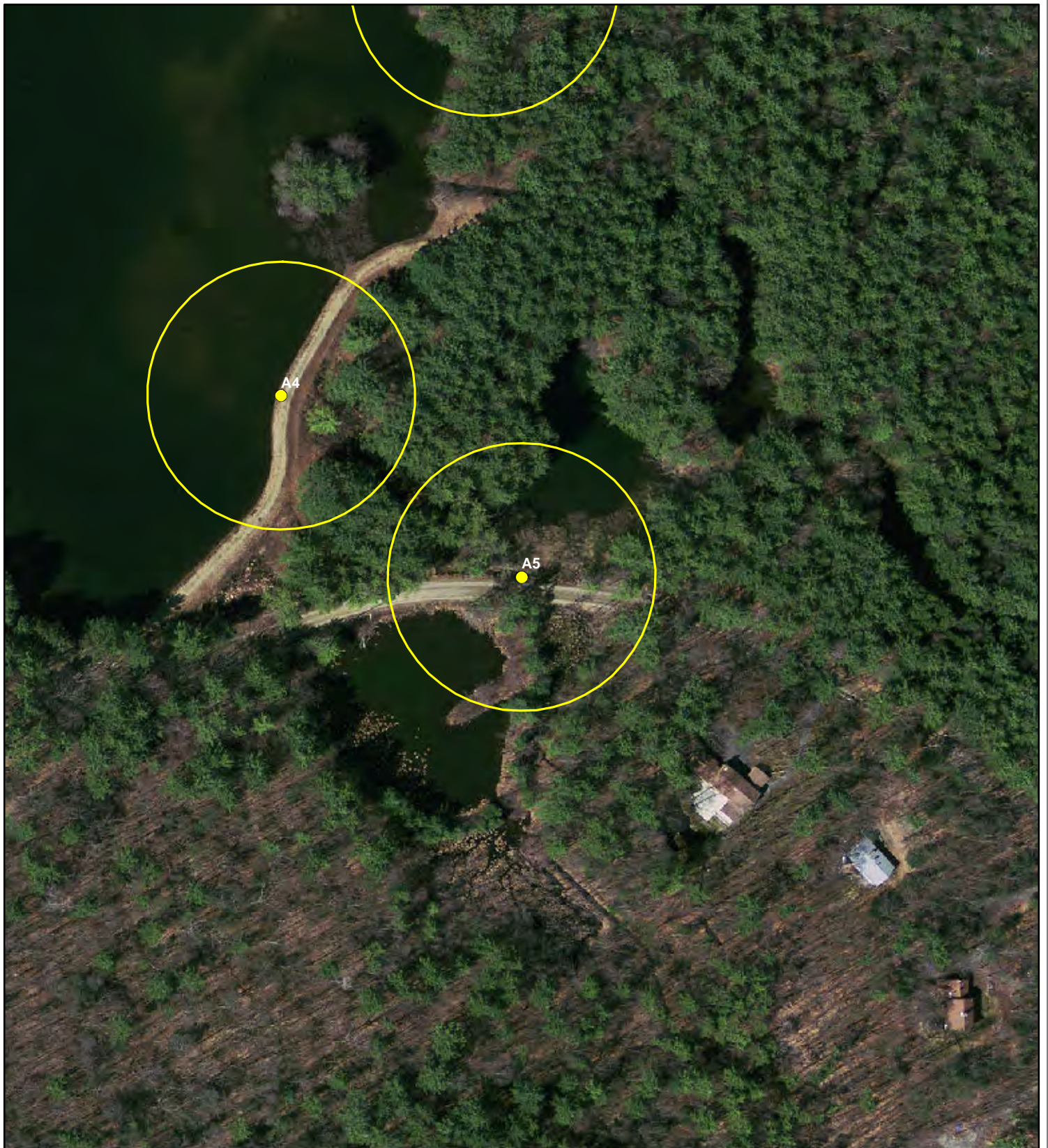
Town of Amherst



[www.amherstma.gov](http://www.amherstma.gov)







Horizontal Datum: MA Stateplane Coordinate System,  
Zone 4151, Datum NAD83, Feet

Aerial Photography: April, 2009, Town of Amherst.

The Town of Amherst and its mapping contractors assume  
no legal responsibility for the information contained herein.

# Amherst Breeding Bird Survey Route: Atkins Reservoir Point: A5

- Route Points
- 50 Meter Buffer

Amherst Maps, 3/31/2015

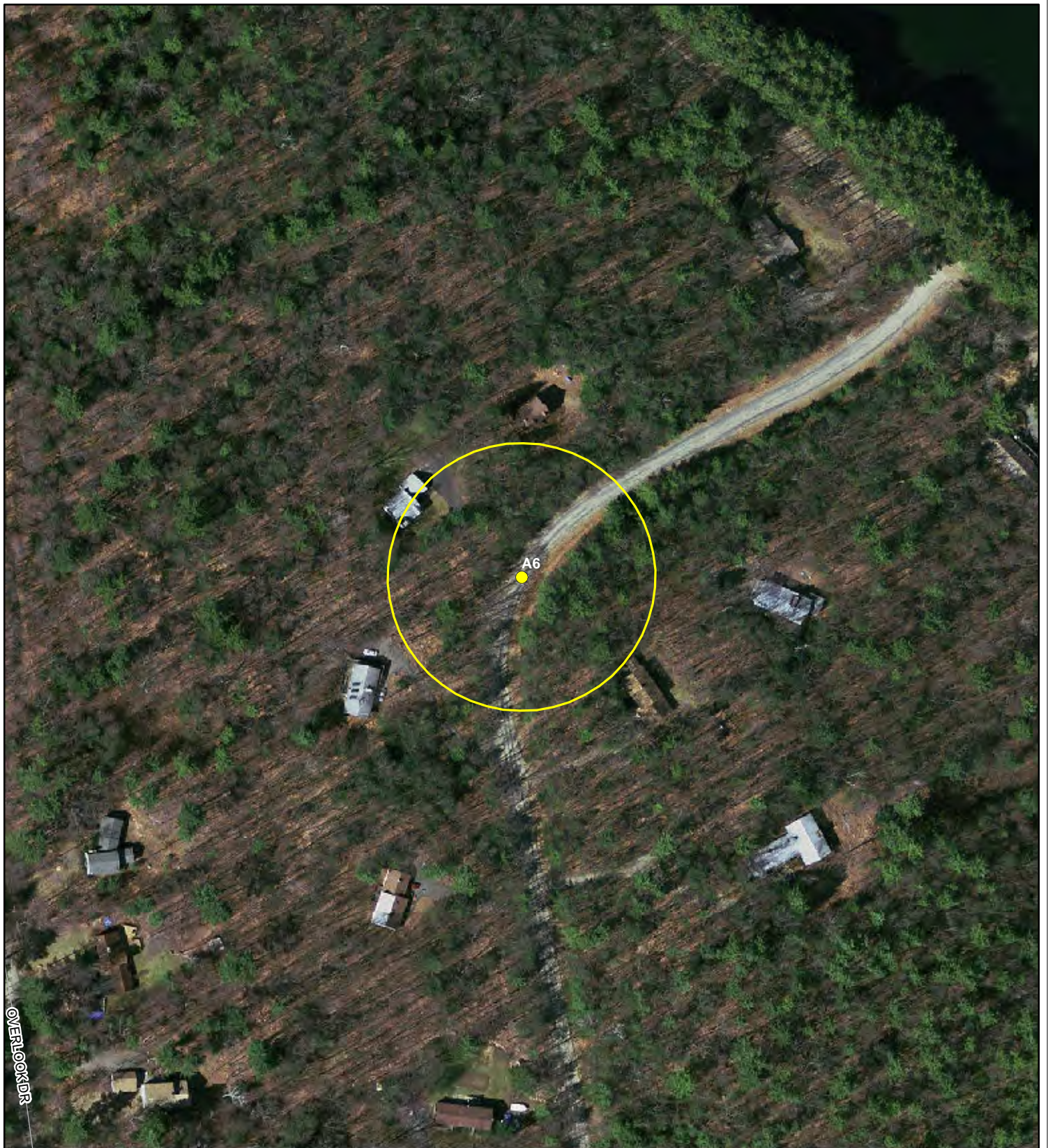
Town of Amherst



[www.amherstma.gov](http://www.amherstma.gov)

0 25 50 Meters  
1 inch = 50 meters





Horizontal Datum: MA Stateplane Coordinate System,  
Zone 4151, Datum NAD83, Feet

Aerial Photography: April, 2009, Town of Amherst.

The Town of Amherst and its mapping contractors assume  
no legal responsibility for the information contained herein.

# Amherst Breeding Bird Survey Route: Atkins Reservoir Point: A6

- Route Points
- 50 Meter Buffer

Town of Amherst

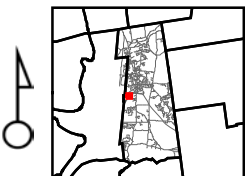


[www.amherstma.gov](http://www.amherstma.gov)

0 25 50 Meters  
1 inch = 50 meters

Amherst Maps, 3/31/2015



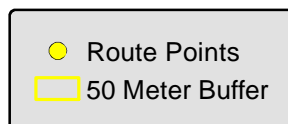


Horizontal Datum: MA Stateplane Coordinate System,  
Zone 4151, Datum NAD83, Feet

Aerial Photography: April, 2009, Town of Amherst.

The Town of Amherst and its mapping contractors assume  
no legal responsibility for the information contained herein.

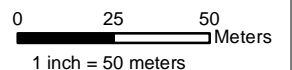
# Amherst Breeding Bird Survey Route: Bike Way Point: B1



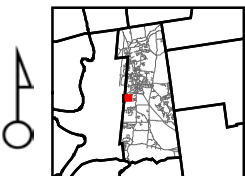
Town of Amherst



[www.amherstma.gov](http://www.amherstma.gov)







Horizontal Datum: MA Stateplane Coordinate System,  
Zone 4151, Datum NAD83, Feet

Aerial Photography: April, 2009, Town of Amherst.

The Town of Amherst and its mapping contractors assume  
no legal responsibility for the information contained herein.

# Amherst Breeding Bird Survey Route: Bike Way Point: B2

- Route Points
- 50 Meter Buffer

Amherst Maps, 3/31/2015


Town of Amherst



[www.amherstma.gov](http://www.amherstma.gov)

0 25 50 Meters  
1 inch = 50 meters





Horizontal Datum: MA Stateplane Coordinate System,  
Zone 4151, Datum NAD83, Feet

Aerial Photography: April, 2009, Town of Amherst.

The Town of Amherst and its mapping contractors assume  
no legal responsibility for the information contained herein.

# Amherst Breeding Bird Survey Route: Bike Way Point: B3

- Route Points
- 50 Meter Buffer

Amherst Maps, 3/31/2015

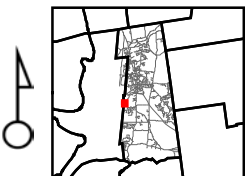
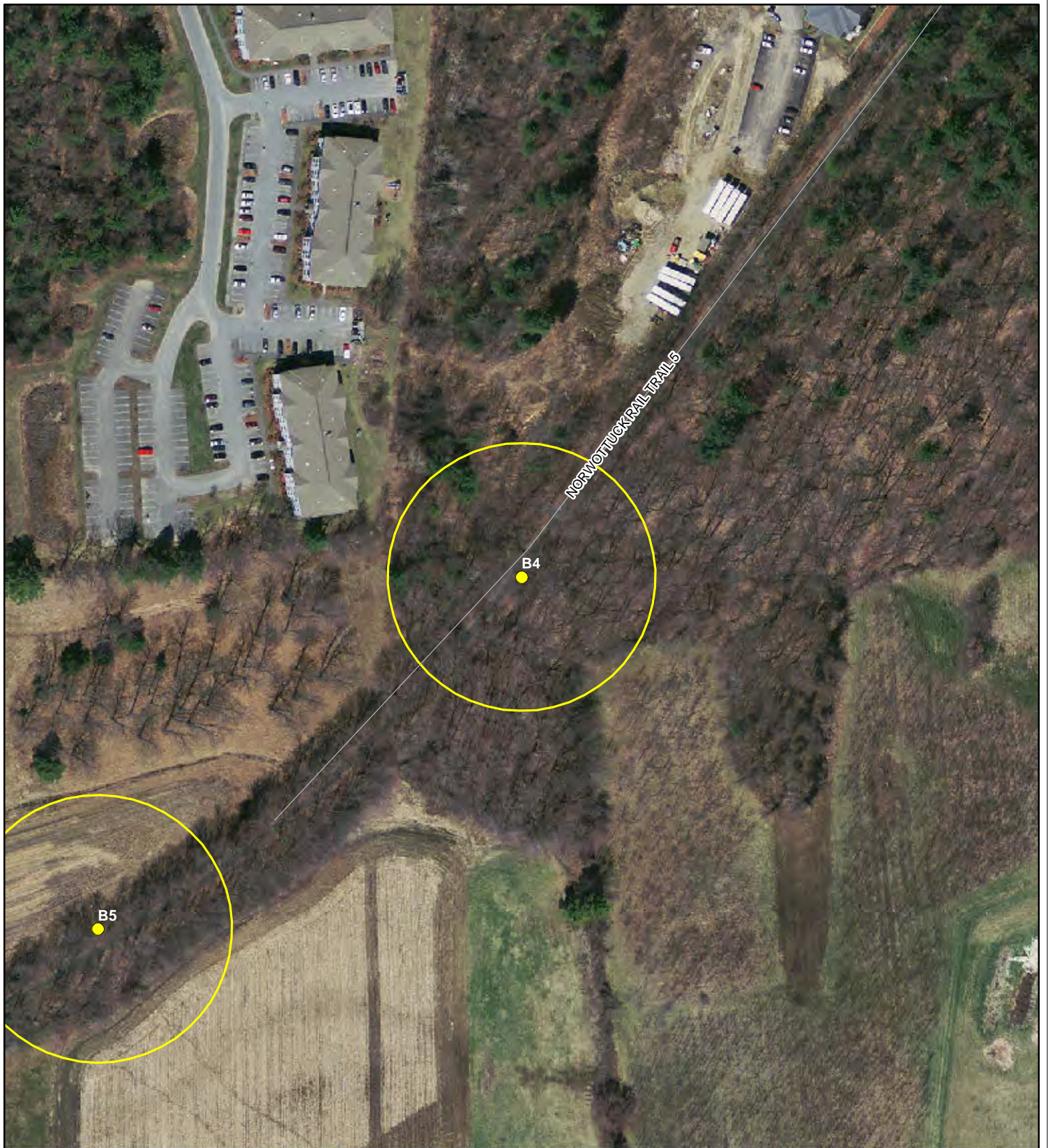
Town of Amherst



[www.amherstma.gov](http://www.amherstma.gov)

0 25 50 Meters  
1 inch = 50 meters





Horizontal Datum: MA Stateplane Coordinate System,  
Zone 4151, Datum NAD83, Feet

Aerial Photography: April, 2009, Town of Amherst.

The Town of Amherst and its mapping contractors assume  
no legal responsibility for the information contained herein.

# Amherst Breeding Bird Survey Route: Bike Way Point: B4

- Route Points
- 50 Meter Buffer

Amherst Maps, 3/31/2015

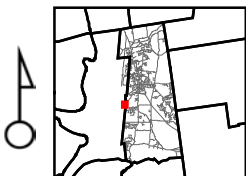

Town of Amherst



[www.amherstma.gov](http://www.amherstma.gov)

0 25 50 Meters  
1 inch = 50 meters





Horizontal Datum: MA Stateplane Coordinate System,  
Zone 4151, Datum NAD83, Feet

Aerial Photography: April, 2009, Town of Amherst.

The Town of Amherst and its mapping contractors assume  
no legal responsibility for the information contained herein.

# Amherst Breeding Bird Survey Route: Bike Way Point: B5

- Route Points
- 50 Meter Buffer

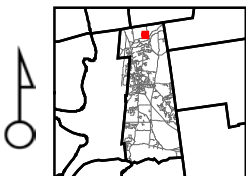

Town of Amherst



[www.amherstma.gov](http://www.amherstma.gov)

0 25 50 Meters  
1 inch = 50 meters





Horizontal Datum: MA Stateplane Coordinate System,  
Zone 4151, Datum NAD83, Feet

Aerial Photography: April, 2009, Town of Amherst.

The Town of Amherst and its mapping contractors assume  
no legal responsibility for the information contained herein.

# Amherst Breeding Bird Survey Route: Eastman Brook Point: E1

- Route Points
- 50 Meter Buffer

Town of Amherst

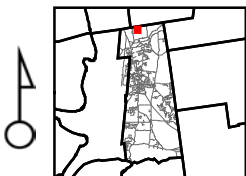


[www.amherstma.gov](http://www.amherstma.gov)

0 25 50 Meters  
1 inch = 50 meters

Amherst Maps, 3/31/2015





Horizontal Datum: MA Stateplane Coordinate System,  
Zone 4151, Datum NAD83, Feet

Aerial Photography: April, 2009, Town of Amherst.

The Town of Amherst and its mapping contractors assume  
no legal responsibility for the information contained herein.

# Amherst Breeding Bird Survey Route: Eastman Brook Point: E10

- Route Points
- 50 Meter Buffer

Amherst Maps, 3/31/2015

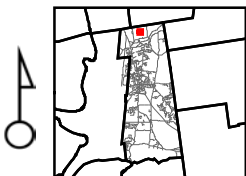
Town of Amherst



[www.amherstma.gov](http://www.amherstma.gov)

0 25 50 Meters  
1 inch = 50 meters





Horizontal Datum: MA Stateplane Coordinate System,  
Zone 4151, Datum NAD83, Feet

Aerial Photography: April, 2009, Town of Amherst.

The Town of Amherst and its mapping contractors assume  
no legal responsibility for the information contained herein.

# Amherst Breeding Bird Survey Route: Eastman Brook Point: E11

● Route Points  
□ 50 Meter Buffer

Amherst Maps, 3/31/2015

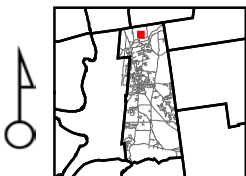
Town of Amherst



[www.amherstma.gov](http://www.amherstma.gov)

0 25 50 Meters  
1 inch = 50 meters





Horizontal Datum: MA Stateplane Coordinate System,  
Zone 4151, Datum NAD83, Feet

Aerial Photography: April, 2009, Town of Amherst.

The Town of Amherst and its mapping contractors assume  
no legal responsibility for the information contained herein.

# Amherst Breeding Bird Survey Route: Eastman Brook Point: E12

- Route Points
- 50 Meter Buffer

Amherst Maps, 3/31/2015

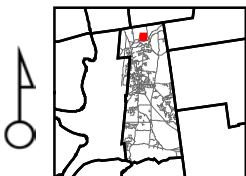
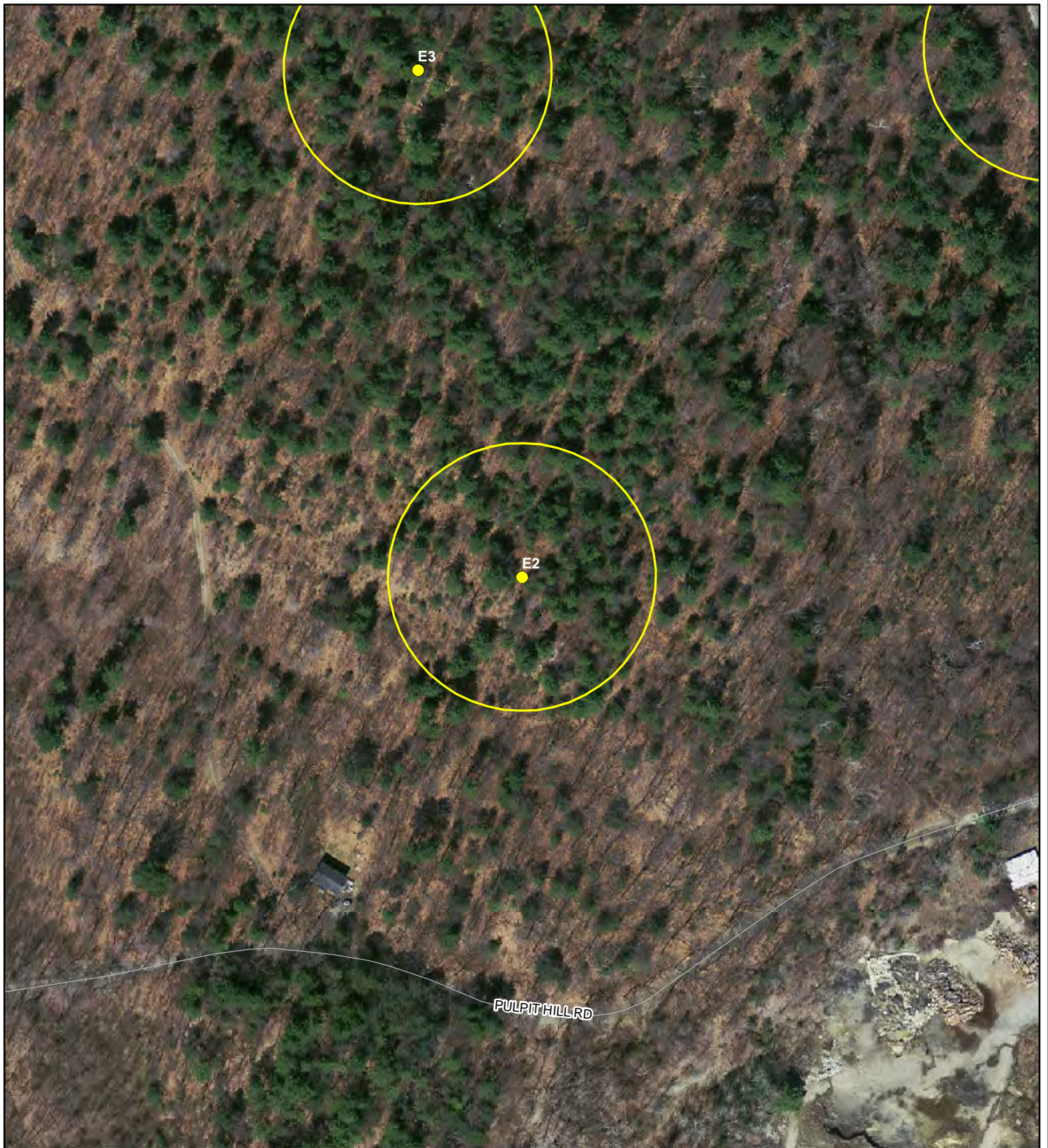
Town of Amherst



[www.amherstma.gov](http://www.amherstma.gov)

0 25 50 Meters  
1 inch = 50 meters





Horizontal Datum: MA Stateplane Coordinate System,  
Zone 4151, Datum NAD83, Feet

Aerial Photography: April, 2009, Town of Amherst.

The Town of Amherst and its mapping contractors assume  
no legal responsibility for the information contained herein.

# Amherst Breeding Bird Survey Route: Eastman Brook Point: E2

- Route Points
- 50 Meter Buffer

Town of Amherst

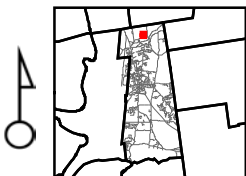


[www.amherstma.gov](http://www.amherstma.gov)

0 25 50 Meters  
1 inch = 50 meters

Amherst Maps, 3/31/2015





Horizontal Datum: MA Stateplane Coordinate System,  
Zone 4151, Datum NAD83, Feet

Aerial Photography: April, 2009, Town of Amherst.

The Town of Amherst and its mapping contractors assume  
no legal responsibility for the information contained herein.

# Amherst Breeding Bird Survey Route: Eastman Brook Point: E3

- Route Points
- 50 Meter Buffer

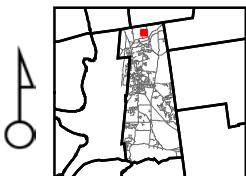
Town of Amherst



[www.amherstma.gov](http://www.amherstma.gov)

0 25 50 Meters  
1 inch = 50 meters





Horizontal Datum: MA Stateplane Coordinate System,  
Zone 4151, Datum NAD83, Feet

Aerial Photography: April, 2009, Town of Amherst.

The Town of Amherst and its mapping contractors assume  
no legal responsibility for the information contained herein.

# Amherst Breeding Bird Survey Route: Eastman Brook Point: E4

- Route Points
- 50 Meter Buffer



Town of Amherst

[www.amherstma.gov](http://www.amherstma.gov)

0 25 50 Meters  
1 inch = 50 meters





Horizontal Datum: MA Stateplane Coordinate System,  
Zone 4151, Datum NAD83, Feet

Aerial Photography: April, 2009, Town of Amherst.

The Town of Amherst and its mapping contractors assume  
no legal responsibility for the information contained herein.

Amherst Breeding Bird Survey  
Route: Eastman Brook  
Point: E5

- Route Points
- 50 Meter Buffer

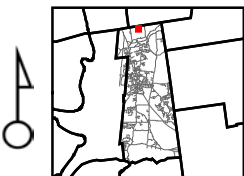


Town of Amherst

[www.amherstma.gov](http://www.amherstma.gov)

0 25 50 Meters  
1 inch = 50 meters





Horizontal Datum: MA Stateplane Coordinate System,  
Zone 4151, Datum NAD83, Feet

Aerial Photography: April, 2009, Town of Amherst.

The Town of Amherst and its mapping contractors assume  
no legal responsibility for the information contained herein.

# Amherst Breeding Bird Survey Route: Eastman Brook Point: E6

- Route Points
- 50 Meter Buffer

Town of Amherst



[www.amherstma.gov](http://www.amherstma.gov)

0 25 50 Meters  
1 inch = 50 meters





Horizontal Datum: MA Stateplane Coordinate System,  
Zone 4151, Datum NAD83, Feet

Aerial Photography: April, 2009, Town of Amherst.

The Town of Amherst and its mapping contractors assume  
no legal responsibility for the information contained herein.

# Amherst Breeding Bird Survey Route: Eastman Brook Point: E7

- Route Points
- 50 Meter Buffer

Amherst Maps, 3/31/2015

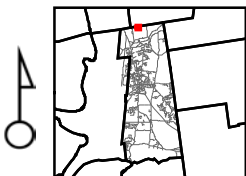
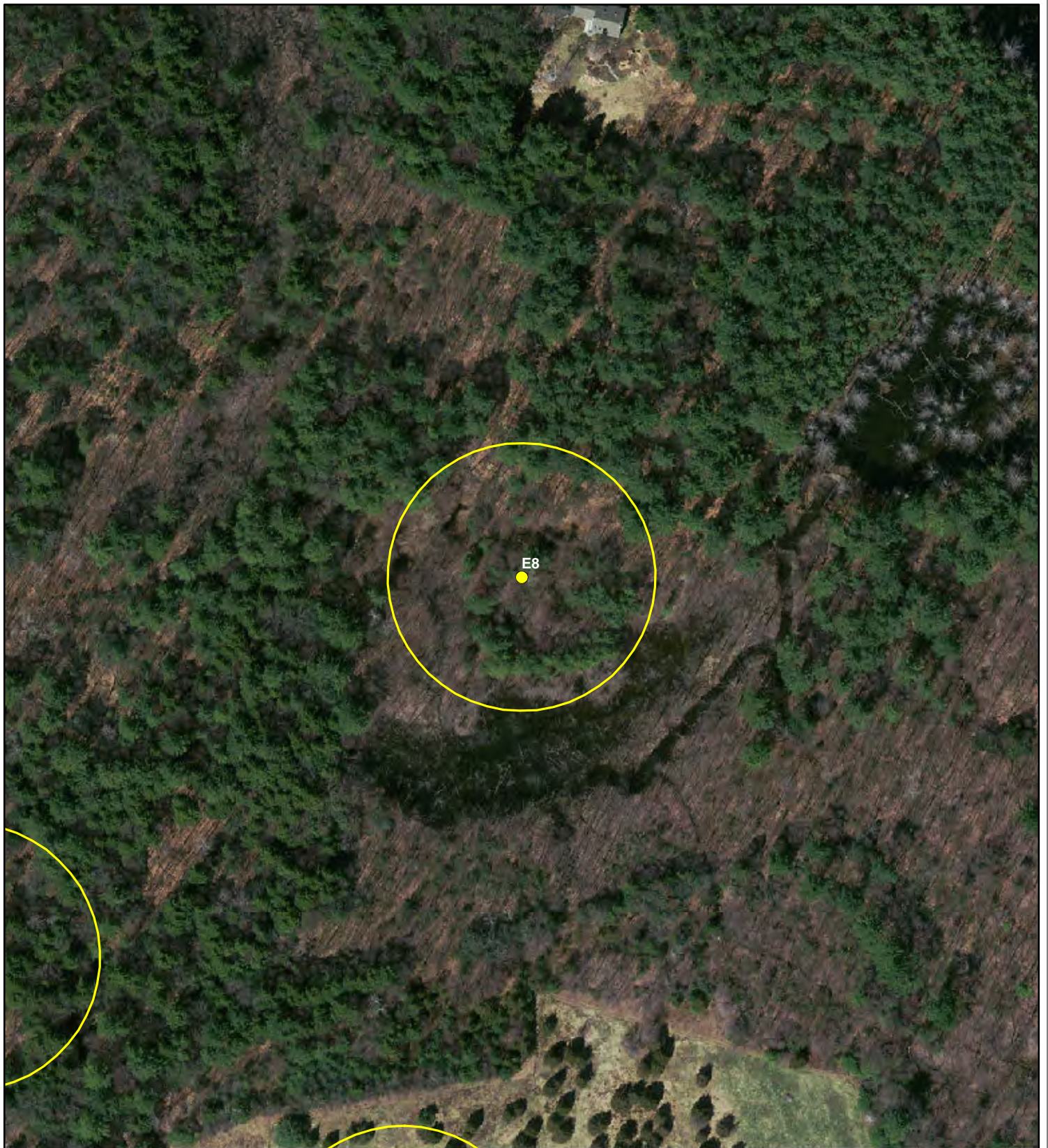
Town of Amherst



[www.amherstma.gov](http://www.amherstma.gov)

0 25 50 Meters  
1 inch = 50 meters





Horizontal Datum: MA Stateplane Coordinate System,  
Zone 4151, Datum NAD83, Feet

Aerial Photography: April, 2009, Town of Amherst.

The Town of Amherst and its mapping contractors assume  
no legal responsibility for the information contained herein.

# Amherst Breeding Bird Survey Route: Eastman Brook Point: E8

● Route Points  
□ 50 Meter Buffer

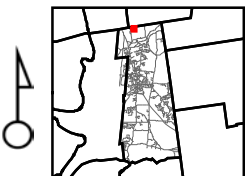
Town of Amherst



[www.amherstma.gov](http://www.amherstma.gov)

0 25 50 Meters  
1 inch = 50 meters





Horizontal Datum: MA Stateplane Coordinate System,  
Zone 4151, Datum NAD83, Feet

Aerial Photography: April, 2009, Town of Amherst.

The Town of Amherst and its mapping contractors assume  
no legal responsibility for the information contained herein.

# Amherst Breeding Bird Survey Route: Eastman Brook Point: E9

- Route Points
- 50 Meter Buffer


Town of Amherst



[www.amherstma.gov](http://www.amherstma.gov)

0 25 50 Meters  
1 inch = 50 meters





Horizontal Datum: MA Stateplane Coordinate System,  
Zone 4151, Datum NAD83, Feet

Aerial Photography: April, 2009, Town of Amherst.

The Town of Amherst and its mapping contractors assume  
no legal responsibility for the information contained herein.

# Amherst Breeding Bird Survey Route: Flat Hills Point: F1

- Route Points
- 50 Meter Buffer

Amherst Maps, 3/31/2015

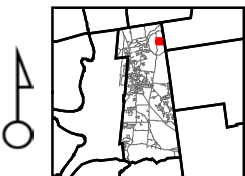
Town of Amherst



[www.amherstma.gov](http://www.amherstma.gov)

0 25 50 Meters  
1 inch = 50 meters





Horizontal Datum: MA Stateplane Coordinate System,  
Zone 4151, Datum NAD83, Feet

Aerial Photography: April, 2009, Town of Amherst.

The Town of Amherst and its mapping contractors assume  
no legal responsibility for the information contained herein.

# Amherst Breeding Bird Survey Route: Flat Hills Point: F2

- Route Points
- 50 Meter Buffer

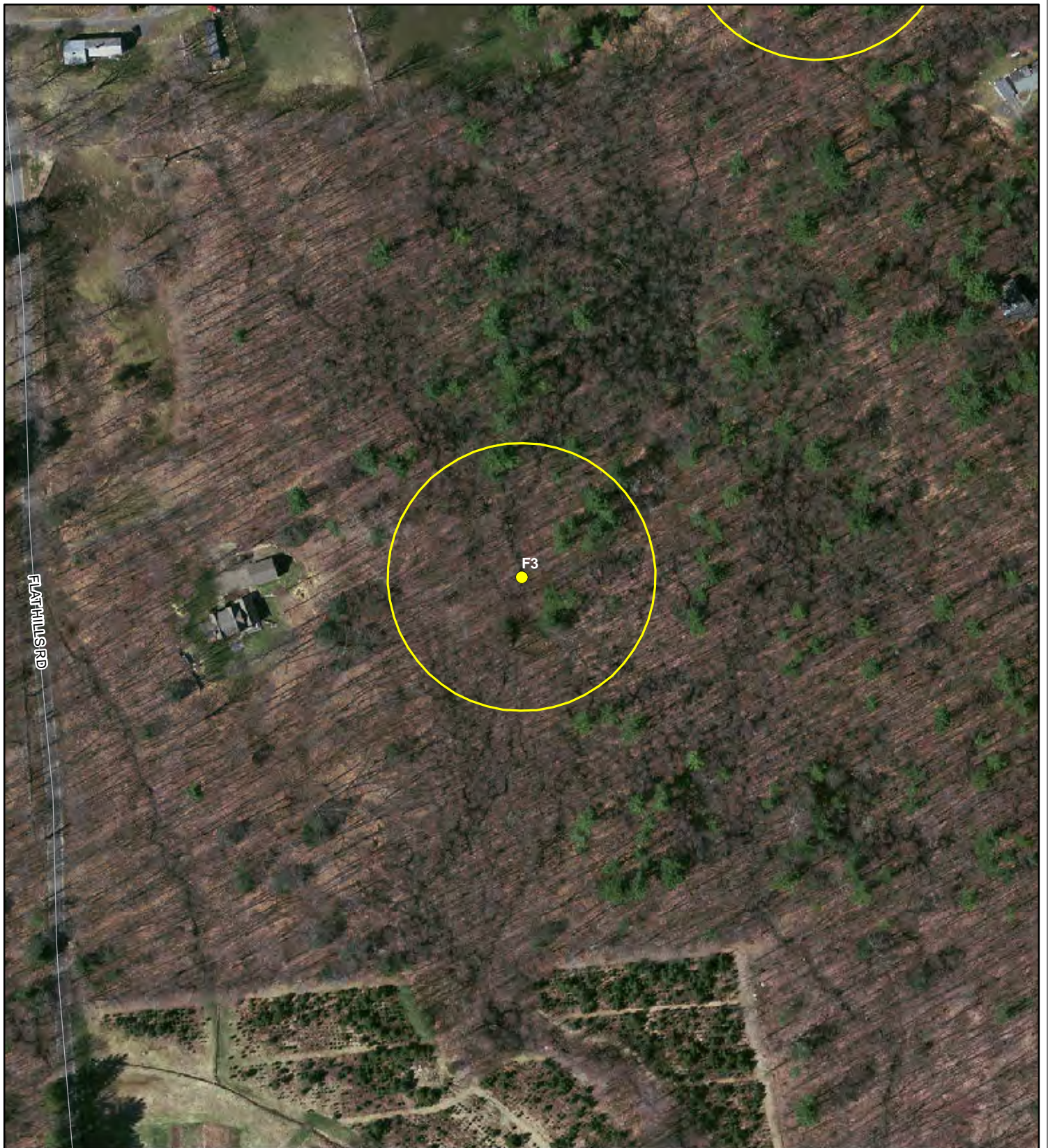
Town of Amherst



[www.amherstma.gov](http://www.amherstma.gov)

0 25 50 Meters  
1 inch = 50 meters





FLATHILLS RD

F3



Horizontal Datum: MA Stateplane Coordinate System,  
Zone 4151, Datum NAD83, Feet

Aerial Photography: April, 2009, Town of Amherst.

The Town of Amherst and its mapping contractors assume  
no legal responsibility for the information contained herein.

# Amherst Breeding Bird Survey Route: Flat Hills Point: F3

- Route Points
- 50 Meter Buffer

Town of Amherst

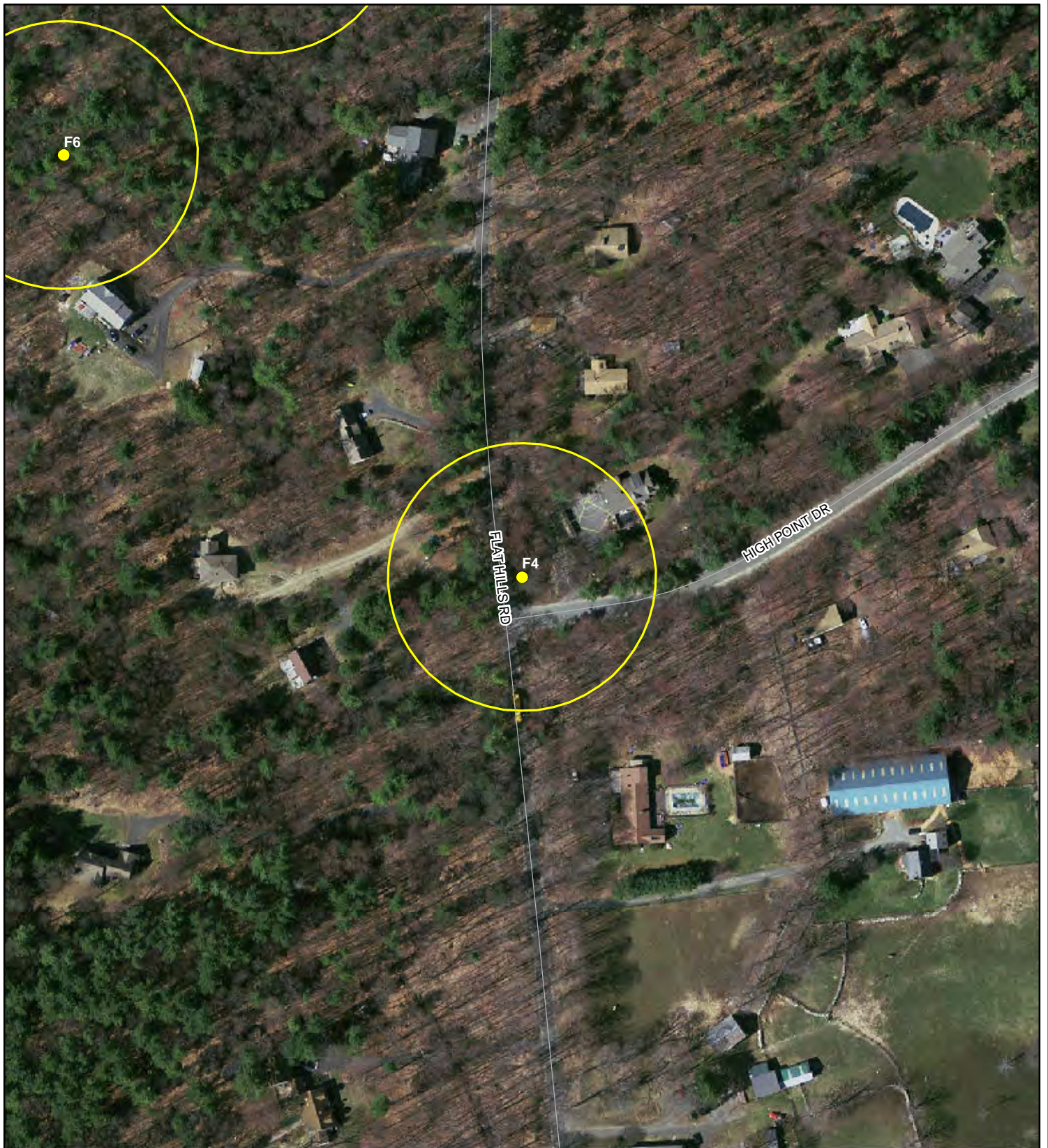


[www.amherstma.gov](http://www.amherstma.gov)

0 25 50 Meters  
1 inch = 50 meters

Amherst Maps, 3/31/2015





Horizontal Datum: MA Stateplane Coordinate System,  
Zone 4151, Datum NAD83, Feet

Aerial Photography: April, 2009, Town of Amherst.

The Town of Amherst and its mapping contractors assume  
no legal responsibility for the information contained herein.

# Amherst Breeding Bird Survey Route: Flat Hills Point: F4

- Route Points
- 50 Meter Buffer

Town of Amherst



[www.amherstma.gov](http://www.amherstma.gov)

0 25 50 Meters  
1 inch = 50 meters





Horizontal Datum: MA Stateplane Coordinate System,  
Zone 4151, Datum NAD83, Feet

Aerial Photography: April, 2009, Town of Amherst.

The Town of Amherst and its mapping contractors assume  
no legal responsibility for the information contained herein.

# Amherst Breeding Bird Survey Route: Flat Hills Point: F5

- Route Points
- 50 Meter Buffer

Town of Amherst

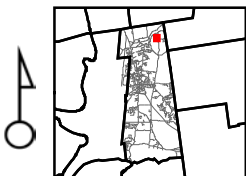


[www.amherstma.gov](http://www.amherstma.gov)

0 25 50 Meters  
1 inch = 50 meters

Amherst Maps, 3/31/2015





Horizontal Datum: MA Stateplane Coordinate System,  
Zone 4151, Datum NAD83, Feet

Aerial Photography: April, 2009, Town of Amherst.

The Town of Amherst and its mapping contractors assume  
no legal responsibility for the information contained herein.

# Amherst Breeding Bird Survey Route: Flat Hills Point: F6

- Route Points
- 50 Meter Buffer

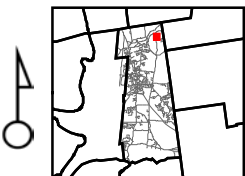
Town of Amherst



[www.amherstma.gov](http://www.amherstma.gov)

0 25 50 Meters  
1 inch = 50 meters





Horizontal Datum: MA Stateplane Coordinate System,  
Zone 4151, Datum NAD83, Feet

Aerial Photography: April, 2009, Town of Amherst.

The Town of Amherst and its mapping contractors assume  
no legal responsibility for the information contained herein.

# Amherst Breeding Bird Survey Route: Flat Hills Point: F7

- Route Points
- 50 Meter Buffer

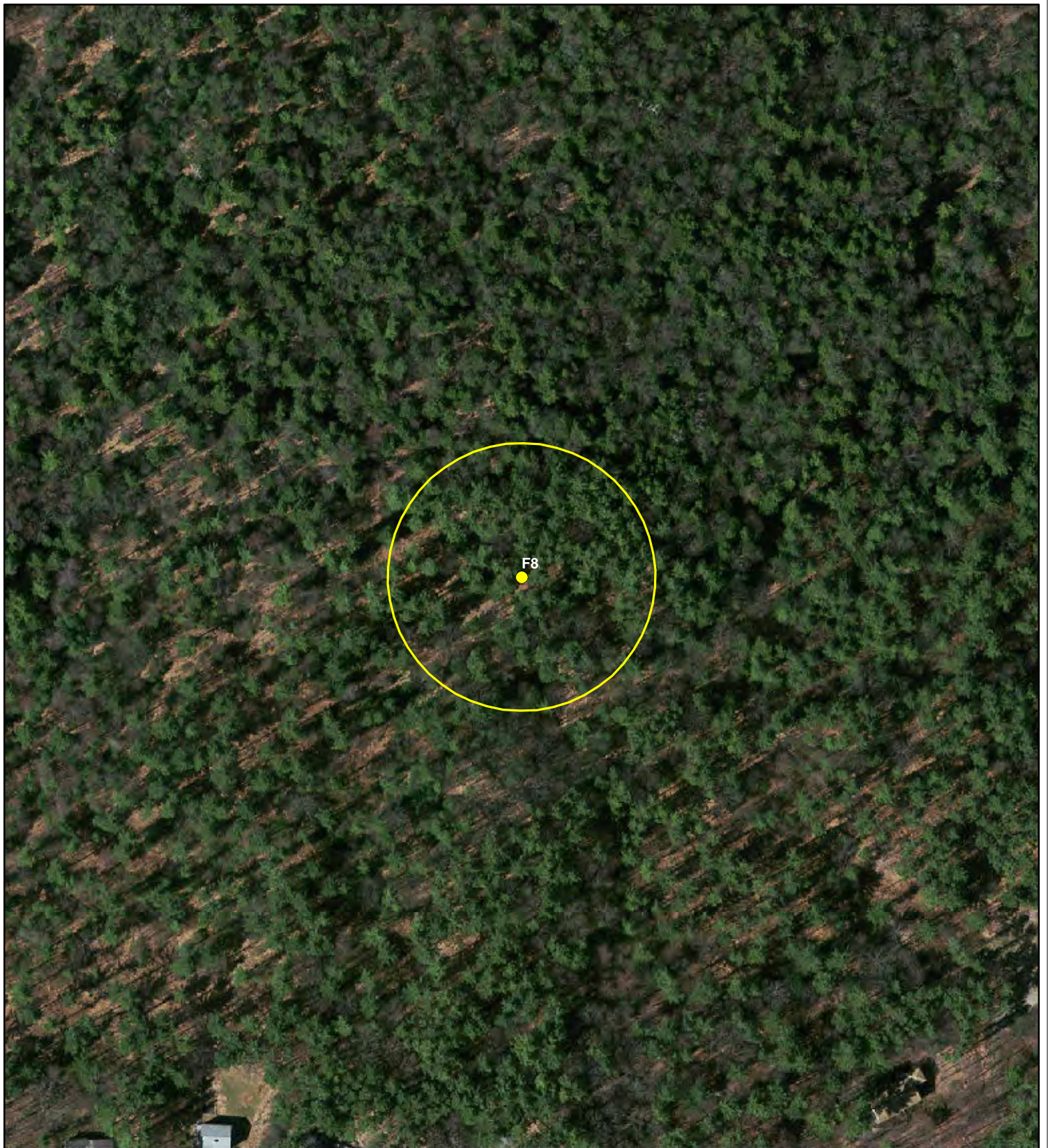
Town of Amherst



[www.amherstma.gov](http://www.amherstma.gov)

0 25 50 Meters  
1 inch = 50 meters





Horizontal Datum: MA Stateplane Coordinate System,  
Zone 4151, Datum NAD83, Feet

Aerial Photography: April, 2009, Town of Amherst.

The Town of Amherst and its mapping contractors assume  
no legal responsibility for the information contained herein.

# Amherst Breeding Bird Survey Route: Flat Hills Point: F8

● Route Points  
□ 50 Meter Buffer

Town of Amherst




[www.amherstma.gov](http://www.amherstma.gov)

0 25 50 Meters  
1 inch = 50 meters

Amherst Maps, 3/31/2015





Horizontal Datum: MA Stateplane Coordinate System,  
Zone 4151, Datum NAD83, Feet

Aerial Photography: April, 2009, Town of Amherst.

The Town of Amherst and its mapping contractors assume  
no legal responsibility for the information contained herein.

# Amherst Breeding Bird Survey Route: Flat Hills Point: F9

● Route Points  
□ 50 Meter Buffer

Town of Amherst

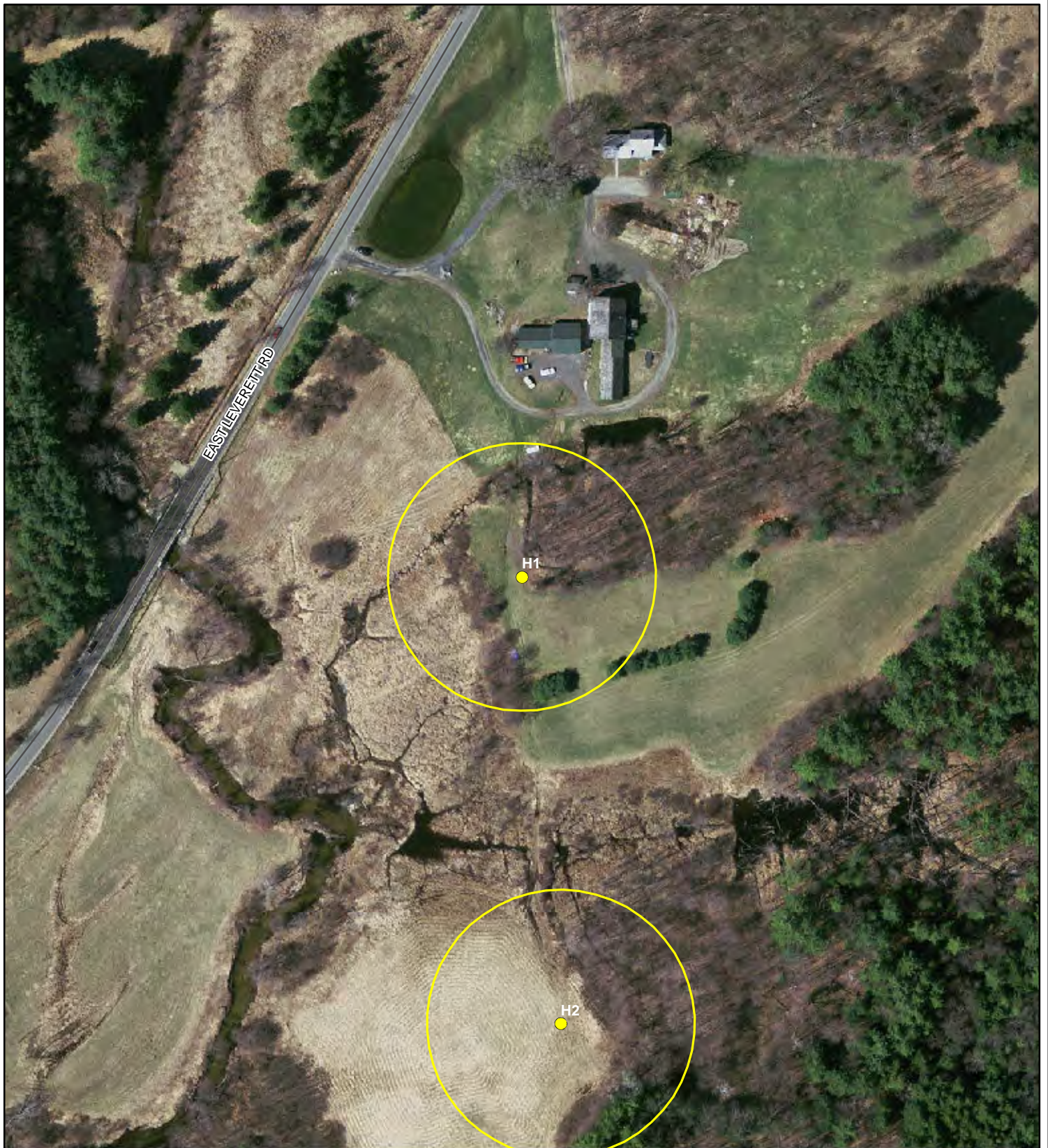


[www.amherstma.gov](http://www.amherstma.gov)

0 25 50 Meters  
1 inch = 50 meters

Amherst Maps, 3/31/2015





Horizontal Datum: MA Stateplane Coordinate System,  
Zone 4151, Datum NAD83, Feet

Aerial Photography: April, 2009, Town of Amherst.

The Town of Amherst and its mapping contractors assume  
no legal responsibility for the information contained herein.

# Amherst Breeding Bird Survey Route: Haskins Meadow Point: H1

- Route Points
- 50 Meter Buffer

Amherst Maps, 3/31/2015


Town of Amherst



[www.amherstma.gov](http://www.amherstma.gov)

0 25 50 Meters  
1 inch = 50 meters



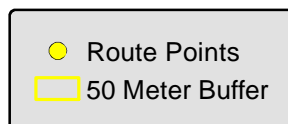


Horizontal Datum: MA Stateplane Coordinate System,  
Zone 4151, Datum NAD83, Feet

Aerial Photography: April, 2009, Town of Amherst.

The Town of Amherst and its mapping contractors assume  
no legal responsibility for the information contained herein.

# Amherst Breeding Bird Survey Route: Haskins Meadow Point: H2

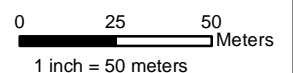


Amherst Maps, 3/31/2015

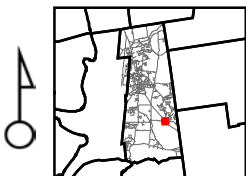
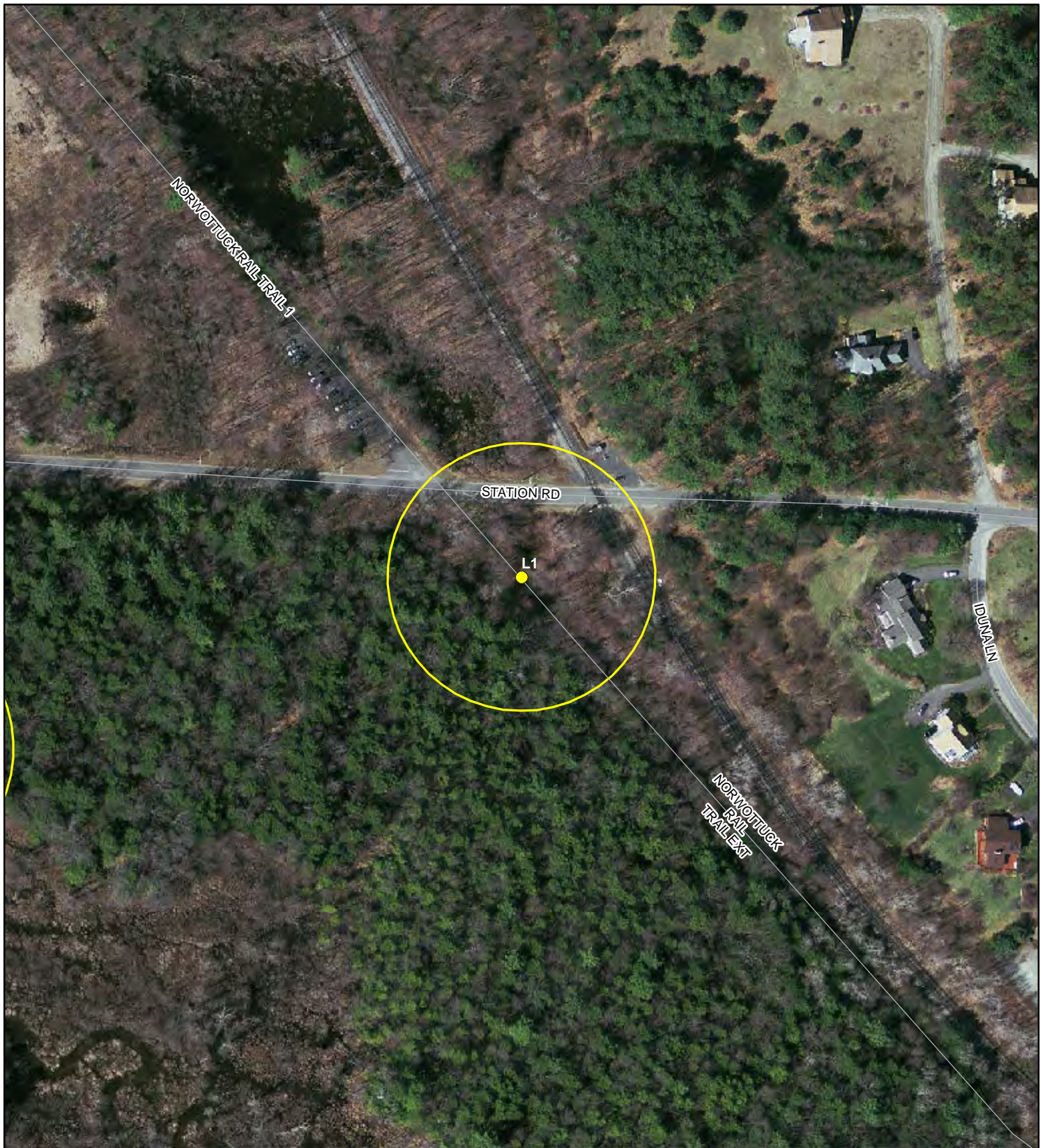
Town of Amherst



[www.amherstma.gov](http://www.amherstma.gov)







Horizontal Datum: MA Stateplane Coordinate System,  
Zone 4151, Datum NAD83, Feet

Aerial Photography: April, 2009, Town of Amherst.

The Town of Amherst and its mapping contractors assume  
no legal responsibility for the information contained herein.

# Amherst Breeding Bird Survey Route: Lawrence Swamp Point: L1

- Route Points
- 50 Meter Buffer

Amherst Maps, 3/31/2015

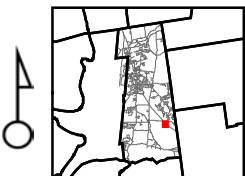
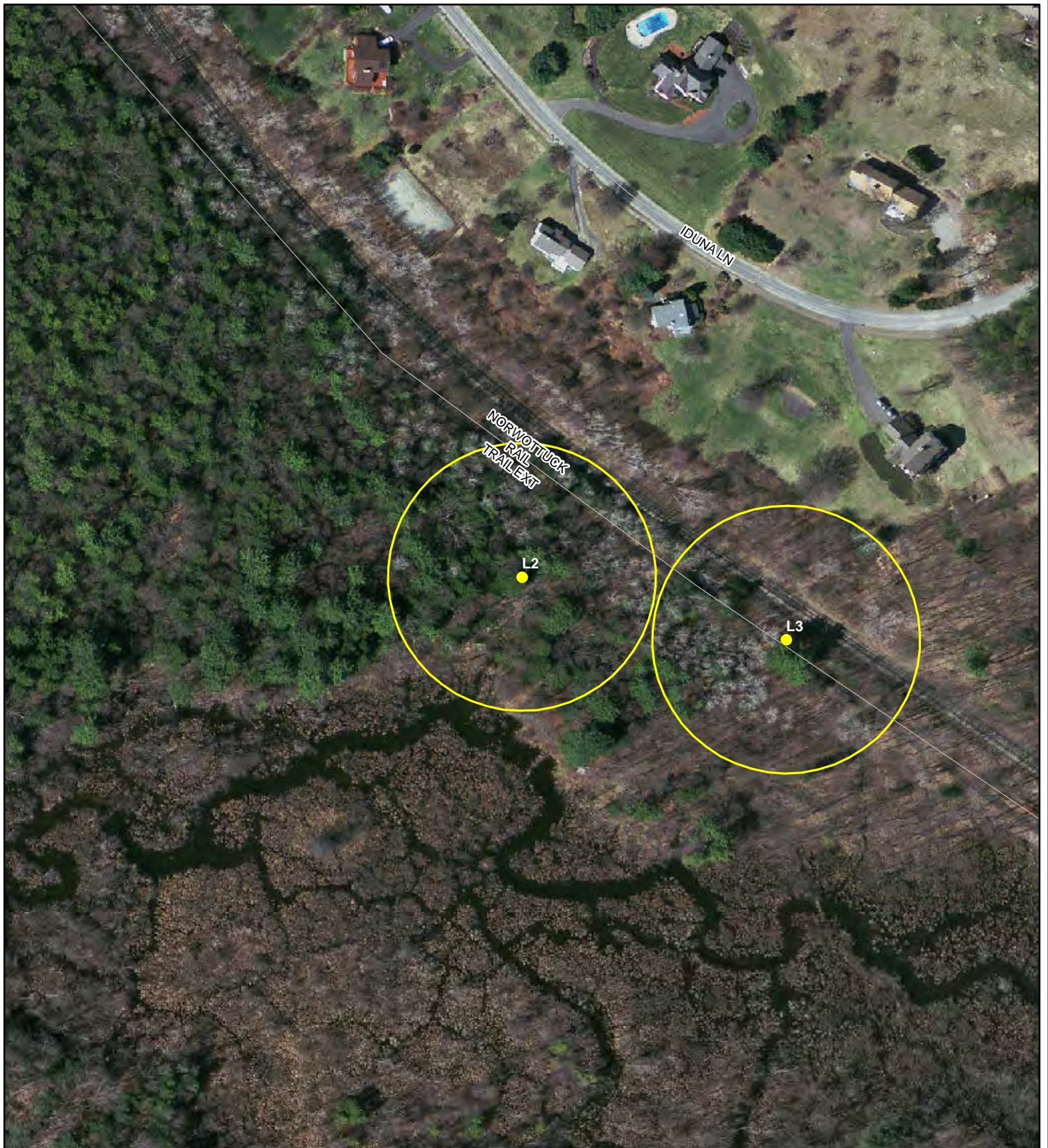
Town of Amherst



[www.amherstma.gov](http://www.amherstma.gov)

0 25 50 Meters  
1 inch = 50 meters





Horizontal Datum: MA Stateplane Coordinate System,  
Zone 4151, Datum NAD83, Feet

Aerial Photography: April, 2009, Town of Amherst.

The Town of Amherst and its mapping contractors assume  
no legal responsibility for the information contained herein.

# Amherst Breeding Bird Survey Route: Lawrence Swamp Point: L2

● Route Points  
□ 50 Meter Buffer

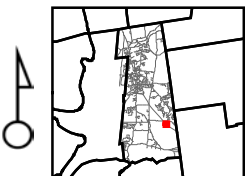
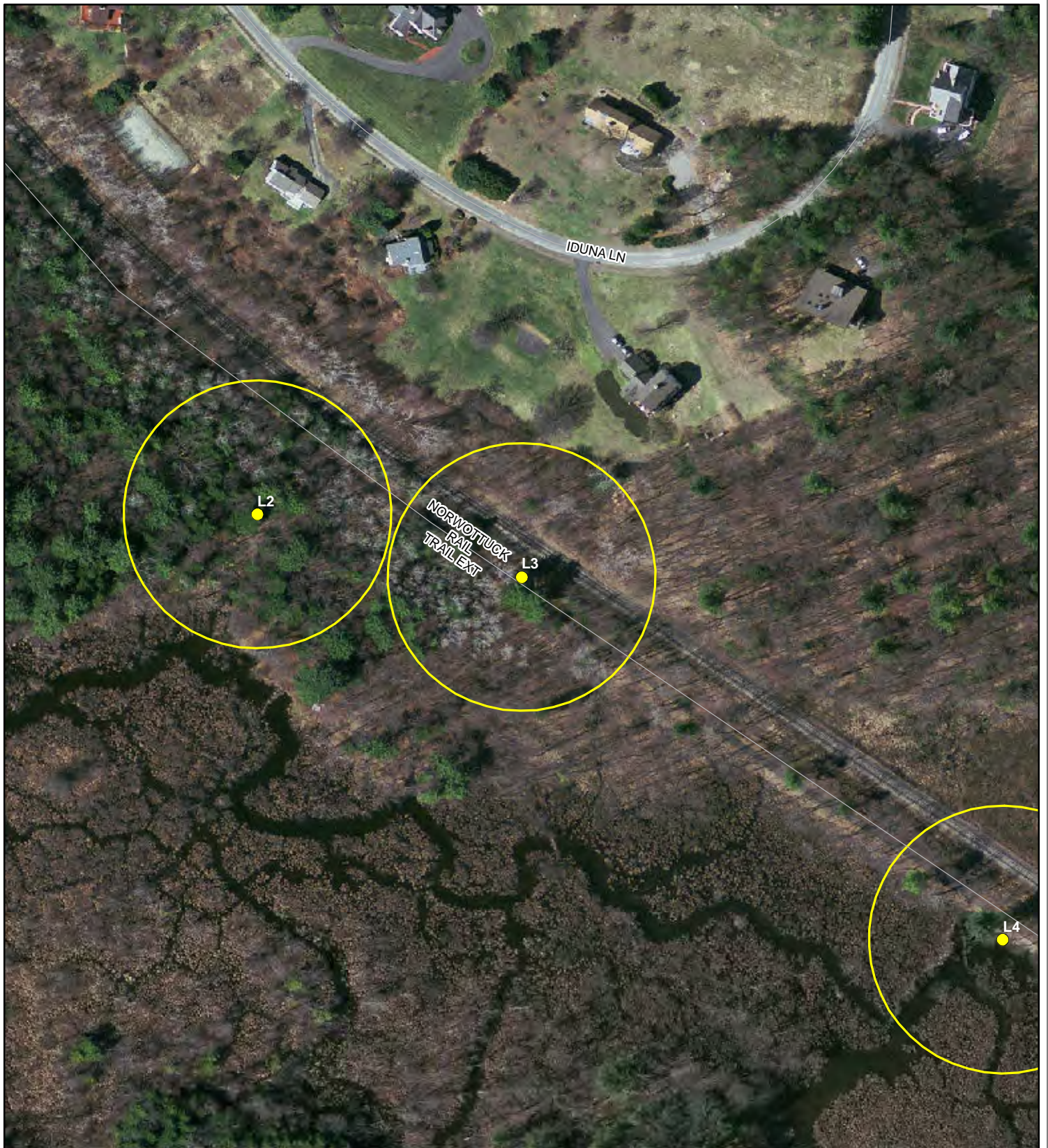
Town of Amherst



[www.amherstma.gov](http://www.amherstma.gov)

0 25 50 Meters  
1 inch = 50 meters





Horizontal Datum: MA Stateplane Coordinate System,  
Zone 4151, Datum NAD83, Feet

Aerial Photography: April, 2009, Town of Amherst.

The Town of Amherst and its mapping contractors assume  
no legal responsibility for the information contained herein.

# Amherst Breeding Bird Survey Route: Lawrence Swamp Point: L3

- Route Points
- 50 Meter Buffer

Amherst Maps, 3/31/2015

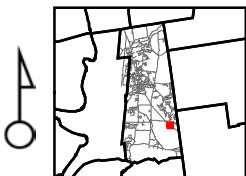
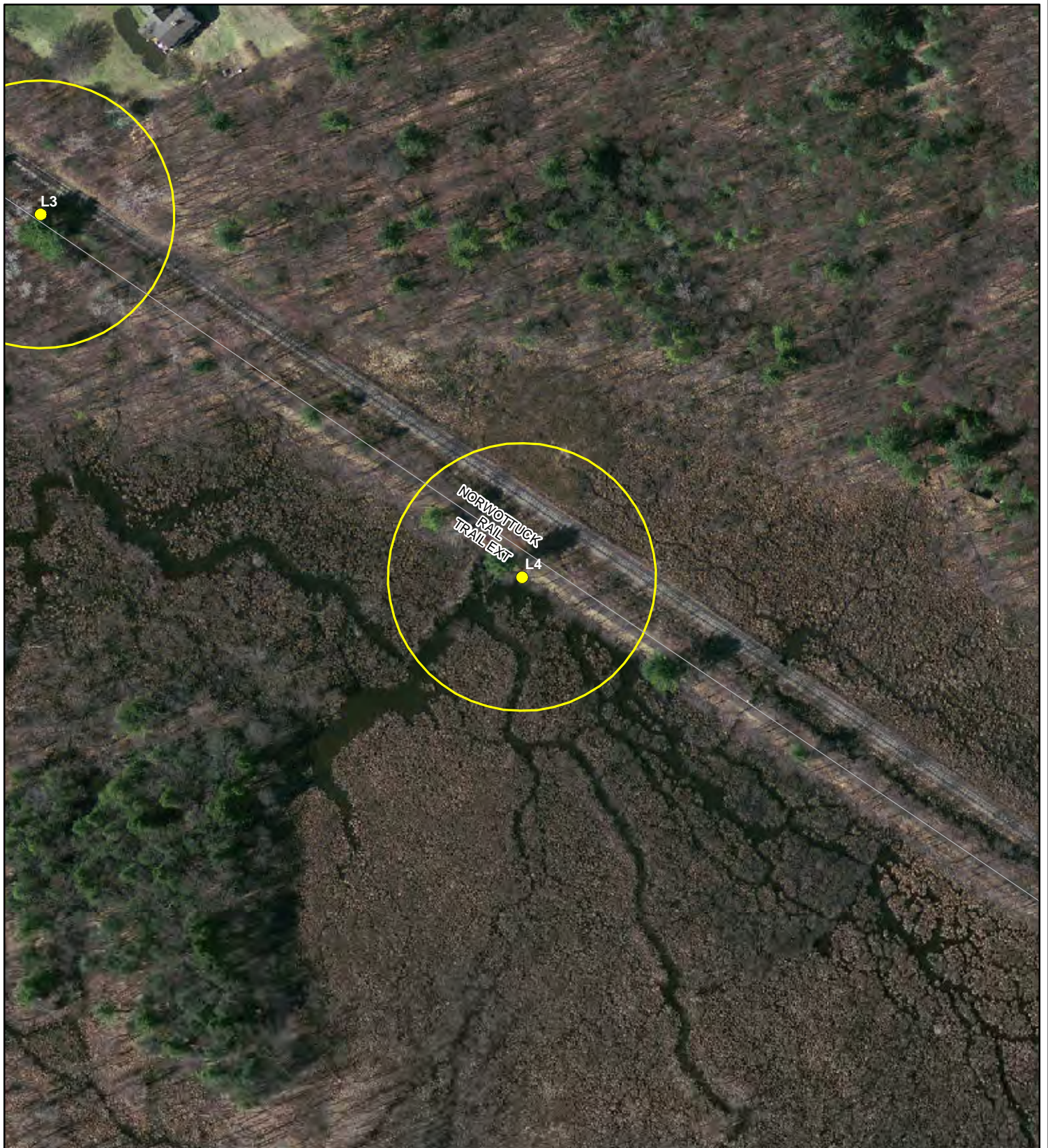
Town of Amherst



[www.amherstma.gov](http://www.amherstma.gov)

0 25 50 Meters  
1 inch = 50 meters





Horizontal Datum: MA Stateplane Coordinate System,  
Zone 4151, Datum NAD83, Feet

Aerial Photography: April, 2009, Town of Amherst.

The Town of Amherst and its mapping contractors assume  
no legal responsibility for the information contained herein.

# Amherst Breeding Bird Survey Route: Lawrence Swamp Point: L4

- Route Points
- 50 Meter Buffer

Amherst Maps, 3/31/2015

Town of Amherst



[www.amherstma.gov](http://www.amherstma.gov)

0 25 50 Meters  
1 inch = 50 meters





Horizontal Datum: MA Stateplane Coordinate System,  
Zone 4151, Datum NAD83, Feet

Aerial Photography: April, 2009, Town of Amherst.

The Town of Amherst and its mapping contractors assume  
no legal responsibility for the information contained herein.

# Amherst Breeding Bird Survey Route: Lawrence Swamp Point: L5

- Route Points
- 50 Meter Buffer

Amherst Maps, 3/31/2015

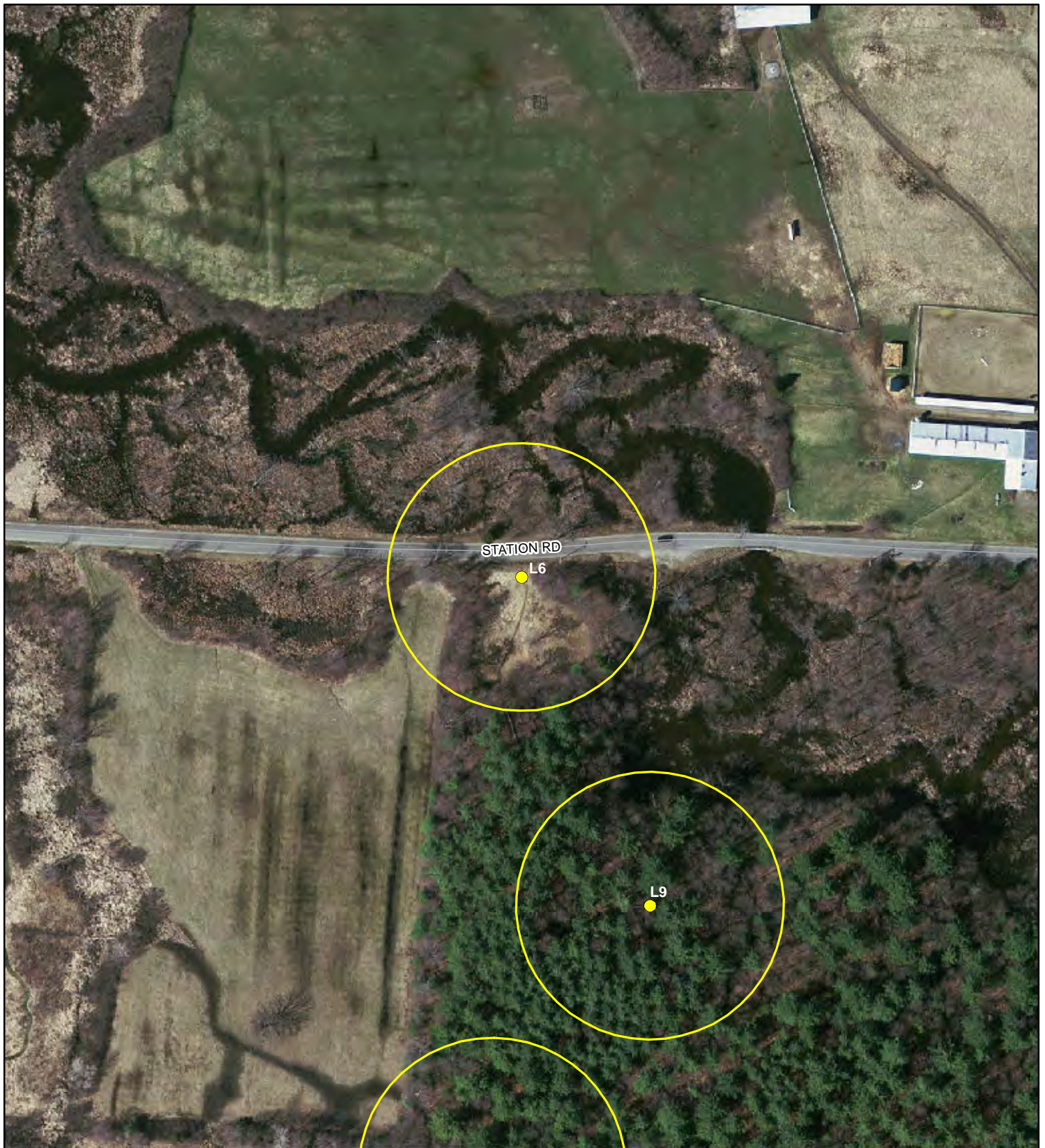
Town of Amherst



[www.amherstma.gov](http://www.amherstma.gov)

0 25 50 Meters  
1 inch = 50 meters





Horizontal Datum: MA Stateplane Coordinate System,  
Zone 4151, Datum NAD83, Feet

Aerial Photography: April, 2009, Town of Amherst.

The Town of Amherst and its mapping contractors assume  
no legal responsibility for the information contained herein.

Amherst Breeding Bird Survey  
Route: Lawrence Swamp  
Point: L6

- Route Points
- 50 Meter Buffer

Town of Amherst



[www.amherstma.gov](http://www.amherstma.gov)

0 25 50 Meters  
1 inch = 50 meters

Amherst Maps, 3/31/2015



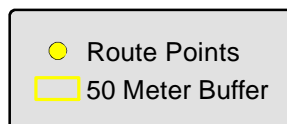


Horizontal Datum: MA Stateplane Coordinate System,  
Zone 4151, Datum NAD83, Feet

Aerial Photography: April, 2009, Town of Amherst.

The Town of Amherst and its mapping contractors assume  
no legal responsibility for the information contained herein.

# Amherst Breeding Bird Survey Route: Lawrence Swamp Point: L7



Amherst Maps, 3/31/2015

Town of Amherst



[www.amherstma.gov](http://www.amherstma.gov)

0 25 50 Meters  
1 inch = 50 meters





Horizontal Datum: MA Stateplane Coordinate System,  
Zone 4151, Datum NAD83, Feet

Aerial Photography: April, 2009, Town of Amherst.

The Town of Amherst and its mapping contractors assume  
no legal responsibility for the information contained herein.

# Amherst Breeding Bird Survey Route: Lawrence Swamp Point: L8

- Route Points
- 50 Meter Buffer

Amherst Maps, 3/31/2015

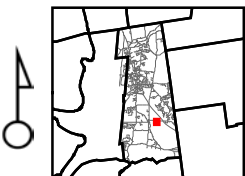
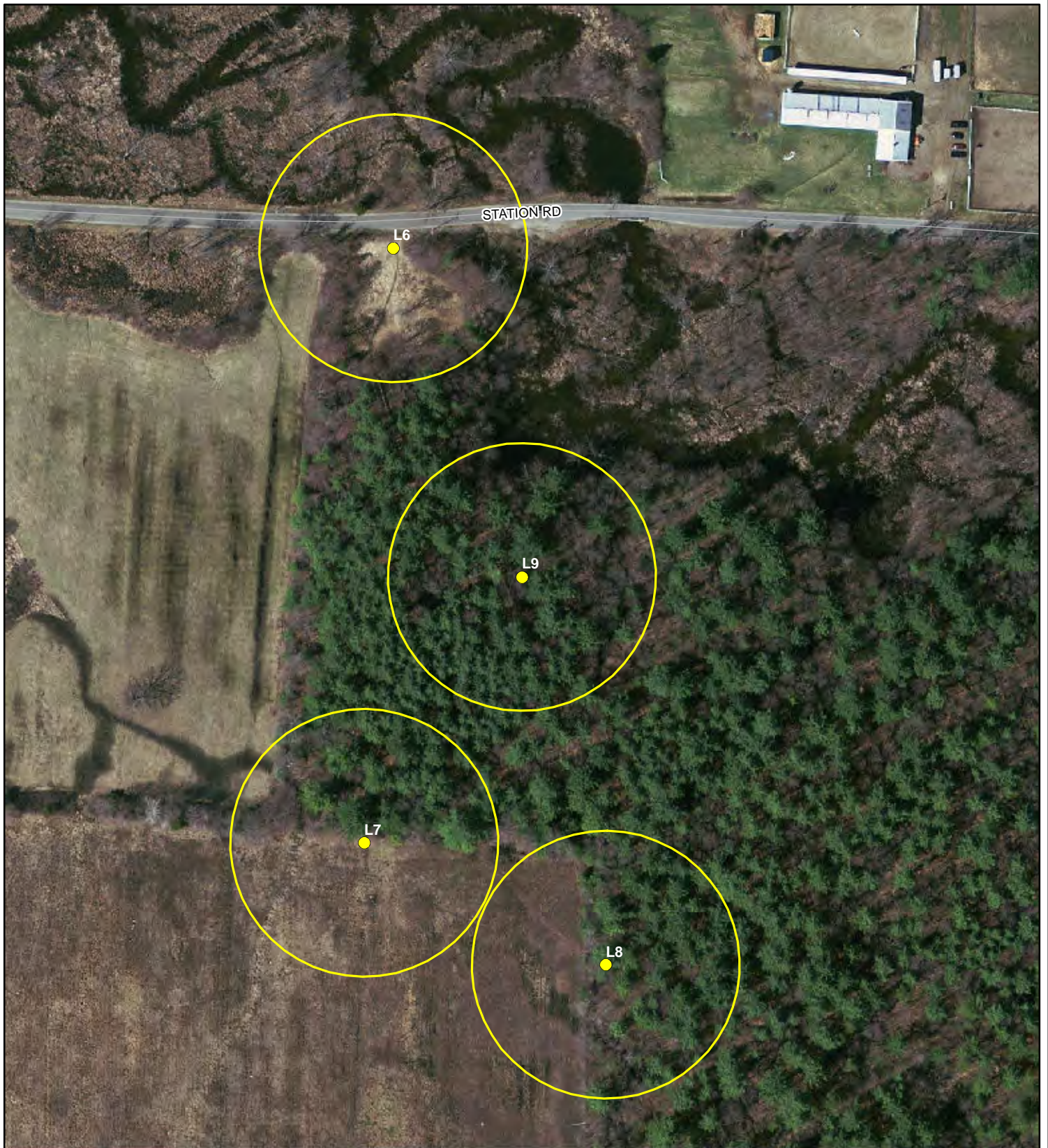
Town of Amherst



[www.amherstma.gov](http://www.amherstma.gov)

0 25 50 Meters  
1 inch = 50 meters





Horizontal Datum: MA Stateplane Coordinate System,  
Zone 4151, Datum NAD83, Feet

Aerial Photography: April, 2009, Town of Amherst.

The Town of Amherst and its mapping contractors assume  
no legal responsibility for the information contained herein.

Amherst Breeding Bird Survey  
Route: Lawrence Swamp  
Point: L9

- Route Points
- 50 Meter Buffer

Amherst Maps, 3/31/2015

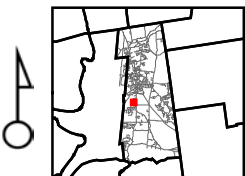
Town of Amherst



[www.amherstma.gov](http://www.amherstma.gov)

0 25 50 Meters  
1 inch = 50 meters





Horizontal Datum: MA Stateplane Coordinate System,  
Zone 4151, Datum NAD83, Feet

Aerial Photography: April, 2009, Town of Amherst.

The Town of Amherst and its mapping contractors assume  
no legal responsibility for the information contained herein.

Amherst Breeding Bird Survey  
Route: Larch Hill  
Point: LH1

- Route Points
- 50 Meter Buffer

Amherst Maps, 3/31/2015

Town of Amherst



[www.amherstma.gov](http://www.amherstma.gov)

0 25 50 Meters  
1 inch = 50 meters





Horizontal Datum: MA Stateplane Coordinate System,  
Zone 4151, Datum NAD83, Feet

Aerial Photography: April, 2009, Town of Amherst.

The Town of Amherst and its mapping contractors assume  
no legal responsibility for the information contained herein.

# Amherst Breeding Bird Survey Route: Larch Hill Point: LH2

- Route Points
- 50 Meter Buffer

Amherst Maps, 3/31/2015

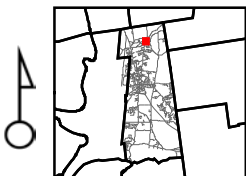
Town of Amherst



[www.amherstma.gov](http://www.amherstma.gov)

0 25 50 Meters  
1 inch = 50 meters





Horizontal Datum: MA Stateplane Coordinate System,  
Zone 4151, Datum NAD83, Feet

Aerial Photography: April, 2009, Town of Amherst.

The Town of Amherst and its mapping contractors assume  
no legal responsibility for the information contained herein.

# Amherst Breeding Bird Survey Route: Mill River Point: M1

- Route Points
- 50 Meter Buffer

Town of Amherst



[www.amherstma.gov](http://www.amherstma.gov)

0 25 50 Meters  
1 inch = 50 meters

Amherst Maps, 3/31/2015





Horizontal Datum: MA Stateplane Coordinate System,  
Zone 4151, Datum NAD83, Feet

Aerial Photography: April, 2009, Town of Amherst.

The Town of Amherst and its mapping contractors assume  
no legal responsibility for the information contained herein.

# Amherst Breeding Bird Survey Route: Mill River Point: M2

- Route Points
- 50 Meter Buffer

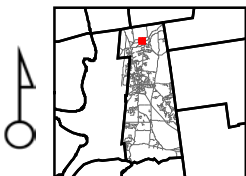
Town of Amherst



[www.amherstma.gov](http://www.amherstma.gov)

0 25 50 Meters  
1 inch = 50 meters





Horizontal Datum: MA Stateplane Coordinate System,  
Zone 4151, Datum NAD83, Feet

Aerial Photography: April, 2009, Town of Amherst.

The Town of Amherst and its mapping contractors assume  
no legal responsibility for the information contained herein.

# Amherst Breeding Bird Survey Route: Mill River Point: M3

- Route Points
- 50 Meter Buffer

Town of Amherst



[www.amherstma.gov](http://www.amherstma.gov)

0 25 50 Meters  
1 inch = 50 meters

Amherst Maps, 3/31/2015





Horizontal Datum: MA Stateplane Coordinate System,  
Zone 4151, Datum NAD83, Feet

Aerial Photography: April, 2009, Town of Amherst.

The Town of Amherst and its mapping contractors assume  
no legal responsibility for the information contained herein.

# Amherst Breeding Bird Survey Route: Mill River Point: M4

- Route Points
- 50 Meter Buffer

Amherst Maps, 3/31/2015

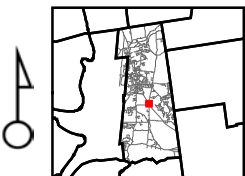
Town of Amherst



[www.amherstma.gov](http://www.amherstma.gov)

0 25 50 Meters  
1 inch = 50 meters





Horizontal Datum: MA Stateplane Coordinate System,  
Zone 4151, Datum NAD83, Feet

Aerial Photography: April, 2009, Town of Amherst.

The Town of Amherst and its mapping contractors assume  
no legal responsibility for the information contained herein.

# Amherst Breeding Bird Survey Route: Old Farm Road Point: OF1

- Route Points
- 50 Meter Buffer

Amherst Maps, 3/31/2015

Town of Amherst



[www.amherstma.gov](http://www.amherstma.gov)

0 25 50 Meters  
1 inch = 50 meters





Horizontal Datum: MA Stateplane Coordinate System,  
Zone 4151, Datum NAD83, Feet

Aerial Photography: April, 2009, Town of Amherst.

The Town of Amherst and its mapping contractors assume  
no legal responsibility for the information contained herein.

# Amherst Breeding Bird Survey Route: Old Farm Road Point: OF10

- Route Points
- 50 Meter Buffer

Amherst Maps, 3/31/2015

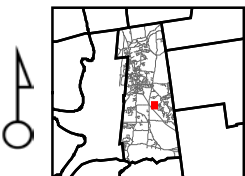
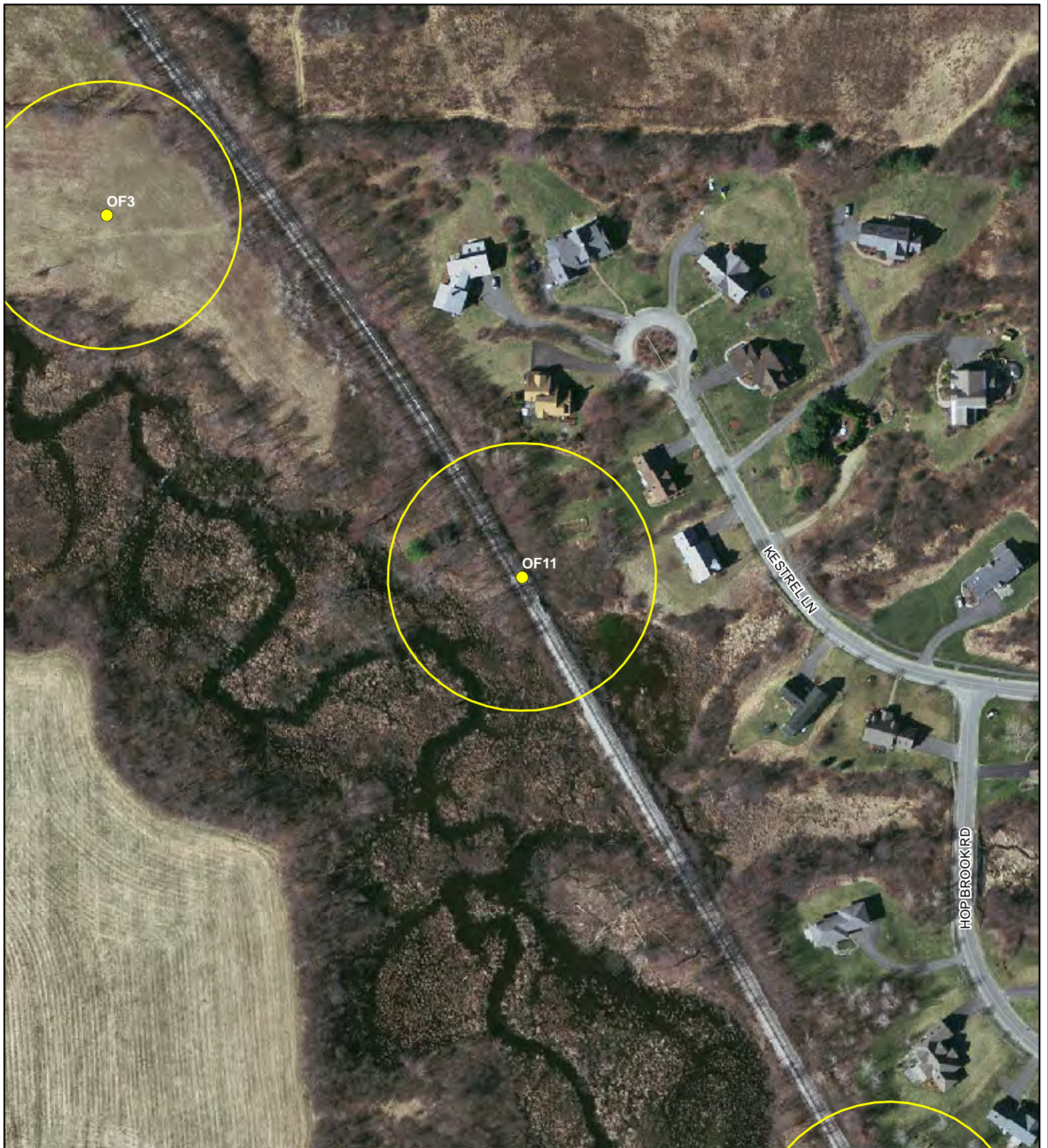
Town of Amherst



[www.amherstma.gov](http://www.amherstma.gov)

0 25 50 Meters  
1 inch = 50 meters





Horizontal Datum: MA Stateplane Coordinate System,  
Zone 4151, Datum NAD83, Feet

Aerial Photography: April, 2009, Town of Amherst.

The Town of Amherst and its mapping contractors assume  
no legal responsibility for the information contained herein.

# Amherst Breeding Bird Survey Route: Old Farm Road Point: OF11

- Route Points
- 50 Meter Buffer

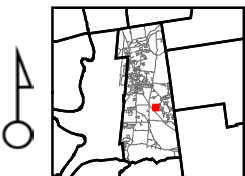
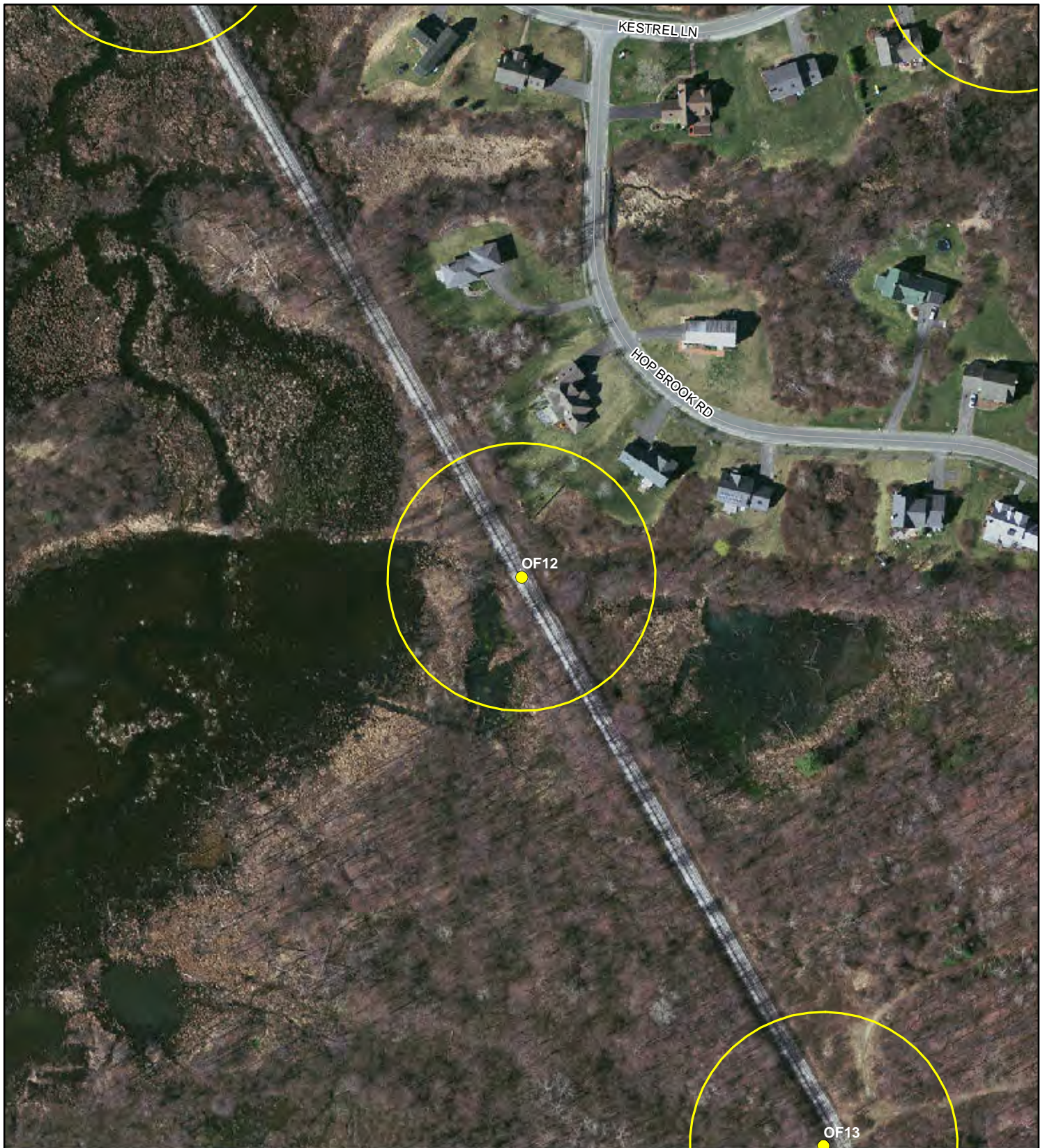
Town of Amherst



[www.amherstma.gov](http://www.amherstma.gov)

0 25 50 Meters  
1 inch = 50 meters





Horizontal Datum: MA Stateplane Coordinate System,  
Zone 4151, Datum NAD83, Feet

Aerial Photography: April, 2009, Town of Amherst.

The Town of Amherst and its mapping contractors assume  
no legal responsibility for the information contained herein.

# Amherst Breeding Bird Survey Route: Old Farm Road Point: OF12

- Route Points
- 50 Meter Buffer

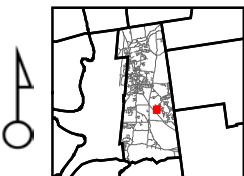
Town of Amherst



[www.amherstma.gov](http://www.amherstma.gov)

0 25 50 Meters  
1 inch = 50 meters



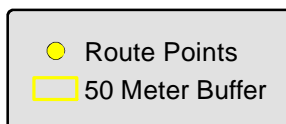


Horizontal Datum: MA Stateplane Coordinate System,  
Zone 4151, Datum NAD83, Feet

Aerial Photography: April, 2009, Town of Amherst.

The Town of Amherst and its mapping contractors assume  
no legal responsibility for the information contained herein.

# Amherst Breeding Bird Survey Route: Old Farm Road Point: OF13

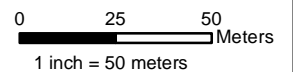


Amherst Maps, 3/31/2015

Town of Amherst



[www.amherstma.gov](http://www.amherstma.gov)







Horizontal Datum: MA Stateplane Coordinate System,  
Zone 4151, Datum NAD83, Feet

Aerial Photography: April, 2009, Town of Amherst.

The Town of Amherst and its mapping contractors assume  
no legal responsibility for the information contained herein.

# Amherst Breeding Bird Survey Route: Old Farm Road Point: OF14

- Route Points
- 50 Meter Buffer

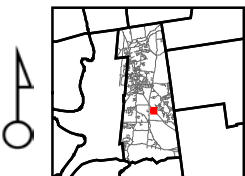
Town of Amherst



[www.amherstma.gov](http://www.amherstma.gov)

0 25 50 Meters  
1 inch = 50 meters





Horizontal Datum: MA Stateplane Coordinate System,  
Zone 4151, Datum NAD83, Feet

Aerial Photography: April, 2009, Town of Amherst.

The Town of Amherst and its mapping contractors assume  
no legal responsibility for the information contained herein.

# Amherst Breeding Bird Survey Route: Old Farm Road Point: OF15

- Route Points
- 50 Meter Buffer

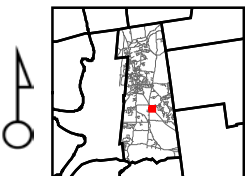
Town of Amherst



[www.amherstma.gov](http://www.amherstma.gov)

0 25 50 Meters  
1 inch = 50 meters





Horizontal Datum: MA Stateplane Coordinate System,  
Zone 4151, Datum NAD83, Feet

Aerial Photography: April, 2009, Town of Amherst.

The Town of Amherst and its mapping contractors assume  
no legal responsibility for the information contained herein.

# Amherst Breeding Bird Survey Route: Old Farm Road Point: OF16

- Route Points
- 50 Meter Buffer

Amherst Maps, 3/31/2015

Town of Amherst



[www.amherstma.gov](http://www.amherstma.gov)

0 25 50 Meters  
1 inch = 50 meters





Horizontal Datum: MA Stateplane Coordinate System,  
Zone 4151, Datum NAD83, Feet

Aerial Photography: April, 2009, Town of Amherst.

The Town of Amherst and its mapping contractors assume  
no legal responsibility for the information contained herein.

# Amherst Breeding Bird Survey Route: Old Farm Road Point: OF17

- Route Points
- 50 Meter Buffer

Town of Amherst



[www.amherstma.gov](http://www.amherstma.gov)

0 25 50 Meters  
1 inch = 50 meters





Horizontal Datum: MA Stateplane Coordinate System,  
Zone 4151, Datum NAD83, Feet

Aerial Photography: April, 2009, Town of Amherst.

The Town of Amherst and its mapping contractors assume  
no legal responsibility for the information contained herein.

# Amherst Breeding Bird Survey Route: Old Farm Road Point: OF18

- Route Points
- 50 Meter Buffer

Amherst Maps, 3/31/2015

Town of Amherst



[www.amherstma.gov](http://www.amherstma.gov)

0 25 50 Meters  
1 inch = 50 meters





Horizontal Datum: MA Stateplane Coordinate System,  
Zone 4151, Datum NAD83, Feet

Aerial Photography: April, 2009, Town of Amherst.

The Town of Amherst and its mapping contractors assume  
no legal responsibility for the information contained herein.

# Amherst Breeding Bird Survey Route: Old Farm Road Point: OF2

- Route Points
- 50 Meter Buffer

Town of Amherst



[www.amherstma.gov](http://www.amherstma.gov)

0 25 50 Meters  
1 inch = 50 meters





Horizontal Datum: MA Stateplane Coordinate System,  
Zone 4151, Datum NAD83, Feet

Aerial Photography: April, 2009, Town of Amherst.

The Town of Amherst and its mapping contractors assume  
no legal responsibility for the information contained herein.

# Amherst Breeding Bird Survey Route: Old Farm Road Point: OF3

- Route Points
- 50 Meter Buffer

Amherst Maps, 3/31/2015

Town of Amherst



[www.amherstma.gov](http://www.amherstma.gov)

0 25 50 Meters  
1 inch = 50 meters





Horizontal Datum: MA Stateplane Coordinate System,  
Zone 4151, Datum NAD83, Feet

Aerial Photography: April, 2009, Town of Amherst.

The Town of Amherst and its mapping contractors assume  
no legal responsibility for the information contained herein.

# Amherst Breeding Bird Survey Route: Old Farm Road Point: OF4

- Route Points
- 50 Meter Buffer

Town of Amherst



[www.amherstma.gov](http://www.amherstma.gov)

0 25 50 Meters  
1 inch = 50 meters





Horizontal Datum: MA Stateplane Coordinate System,  
Zone 4151, Datum NAD83, Feet

Aerial Photography: April, 2009, Town of Amherst.

The Town of Amherst and its mapping contractors assume  
no legal responsibility for the information contained herein.

# Amherst Breeding Bird Survey Route: Old Farm Road Point: OF5

- Route Points
- 50 Meter Buffer

Amherst Maps, 3/31/2015

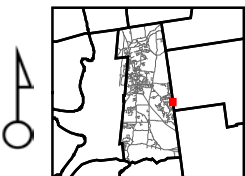
Town of Amherst



[www.amherstma.gov](http://www.amherstma.gov)

0 25 50 Meters  
1 inch = 50 meters





Horizontal Datum: MA Stateplane Coordinate System,  
Zone 4151, Datum NAD83, Feet

Aerial Photography: April, 2009, Town of Amherst.

The Town of Amherst and its mapping contractors assume  
no legal responsibility for the information contained herein.

# Amherst Breeding Bird Survey Route: Old Farm Road Point: OF6

- Route Points
- 50 Meter Buffer

Amherst Maps, 3/31/2015

Town of Amherst



[www.amherstma.gov](http://www.amherstma.gov)

0 25 50 Meters  
1 inch = 50 meters





Horizontal Datum: MA Stateplane Coordinate System,  
Zone 4151, Datum NAD83, Feet

Aerial Photography: April, 2009, Town of Amherst.

The Town of Amherst and its mapping contractors assume  
no legal responsibility for the information contained herein.

# Amherst Breeding Bird Survey Route: Old Farm Road Point: OF7

- Route Points
- 50 Meter Buffer

Amherst Maps, 3/31/2015

Town of Amherst



[www.amherstma.gov](http://www.amherstma.gov)

0 25 50 Meters  
1 inch = 50 meters





Horizontal Datum: MA Stateplane Coordinate System,  
Zone 4151, Datum NAD83, Feet

Aerial Photography: April, 2009, Town of Amherst.

The Town of Amherst and its mapping contractors assume  
no legal responsibility for the information contained herein.

# Amherst Breeding Bird Survey Route: Old Farm Road Point: OF8

- Route Points
- 50 Meter Buffer

Amherst Maps, 3/31/2015

Town of Amherst



[www.amherstma.gov](http://www.amherstma.gov)

0 25 50 Meters  
1 inch = 50 meters





Horizontal Datum: MA Stateplane Coordinate System,  
Zone 4151, Datum NAD83, Feet

Aerial Photography: April, 2009, Town of Amherst.

The Town of Amherst and its mapping contractors assume  
no legal responsibility for the information contained herein.

# Amherst Breeding Bird Survey Route: Old Farm Road Point: OF9

- Route Points
- 50 Meter Buffer

Amherst Maps, 3/31/2015

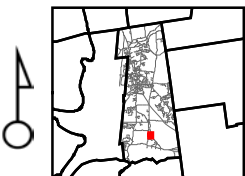
Town of Amherst



[www.amherstma.gov](http://www.amherstma.gov)

0 25 50 Meters  
1 inch = 50 meters





Horizontal Datum: MA Stateplane Coordinate System,  
Zone 4151, Datum NAD83, Feet

Aerial Photography: April, 2009, Town of Amherst.

The Town of Amherst and its mapping contractors assume  
no legal responsibility for the information contained herein.

# Amherst Breeding Bird Survey Route: Mt. Pollux Point: P1

- Route Points
- 50 Meter Buffer

Town of Amherst

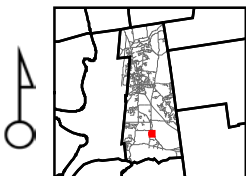


[www.amherstma.gov](http://www.amherstma.gov)

0 25 50 Meters  
1 inch = 50 meters

Amherst Maps, 3/31/2015





Horizontal Datum: MA Stateplane Coordinate System,  
Zone 4151, Datum NAD83, Feet

Aerial Photography: April, 2009, Town of Amherst.

The Town of Amherst and its mapping contractors assume  
no legal responsibility for the information contained herein.

# Amherst Breeding Bird Survey Route: Mt.Pollux Point: P2

- Route Points
- 50 Meter Buffer

Amherst Maps, 3/31/2015

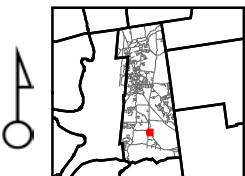
Town of Amherst



[www.amherstma.gov](http://www.amherstma.gov)

0 25 50 Meters  
1 inch = 50 meters





Horizontal Datum: MA Stateplane Coordinate System,  
Zone 4151, Datum NAD83, Feet

Aerial Photography: April, 2009, Town of Amherst.

The Town of Amherst and its mapping contractors assume  
no legal responsibility for the information contained herein.

# Amherst Breeding Bird Survey Route: Mt. Pollux Point: P3

- Route Points
- 50 Meter Buffer

Town of Amherst



[www.amherstma.gov](http://www.amherstma.gov)

0 25 50 Meters  
1 inch = 50 meters





Horizontal Datum: MA Stateplane Coordinate System,  
Zone 4151, Datum NAD83, Feet

Aerial Photography: April, 2009, Town of Amherst.

The Town of Amherst and its mapping contractors assume  
no legal responsibility for the information contained herein.

# Amherst Breeding Bird Survey Route: Mt.Pollux Point: P4

- Route Points
- 50 Meter Buffer

Town of Amherst



[www.amherstma.gov](http://www.amherstma.gov)

0 25 50 Meters  
1 inch = 50 meters





Horizontal Datum: MA Stateplane Coordinate System,  
Zone 4151, Datum NAD83, Feet

Aerial Photography: April, 2009, Town of Amherst.

The Town of Amherst and its mapping contractors assume  
no legal responsibility for the information contained herein.

# Amherst Breeding Bird Survey Route: Mt.Pollux Point: P5

- Route Points
- 50 Meter Buffer

Amherst Maps, 3/31/2015

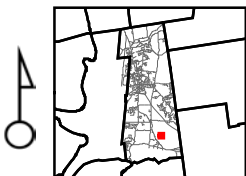
Town of Amherst



[www.amherstma.gov](http://www.amherstma.gov)

0 25 50 Meters  
1 inch = 50 meters





Horizontal Datum: MA Stateplane Coordinate System,  
Zone 4151, Datum NAD83, Feet

Aerial Photography: April, 2009, Town of Amherst.

The Town of Amherst and its mapping contractors assume  
no legal responsibility for the information contained herein.

# Amherst Breeding Bird Survey Route: Mt.Pollux Point: P6

● Route Points  
□ 50 Meter Buffer

Amherst Maps, 3/31/2015

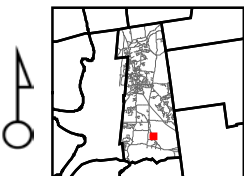
Town of Amherst



[www.amherstma.gov](http://www.amherstma.gov)

0 25 50 Meters  
1 inch = 50 meters





Horizontal Datum: MA Stateplane Coordinate System,  
Zone 4151, Datum NAD83, Feet

Aerial Photography: April, 2009, Town of Amherst.

The Town of Amherst and its mapping contractors assume  
no legal responsibility for the information contained herein.

# Amherst Breeding Bird Survey Route: Mt. Pollux Point: P7

- Route Points
- 50 Meter Buffer

Town of Amherst

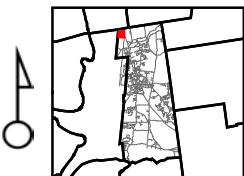


[www.amherstma.gov](http://www.amherstma.gov)

0 25 50 Meters  
1 inch = 50 meters

Amherst Maps, 3/31/2015





Horizontal Datum: MA Stateplane Coordinate System,  
Zone 4151, Datum NAD83, Feet

Aerial Photography: April, 2009, Town of Amherst.

The Town of Amherst and its mapping contractors assume  
no legal responsibility for the information contained herein.

# Amherst Breeding Bird Survey Route: Podick Point: PD1

- Route Points
- 50 Meter Buffer

Amherst Maps, 3/31/2015

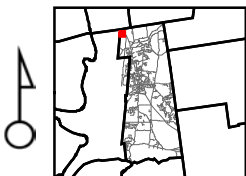
Town of Amherst



[www.amherstma.gov](http://www.amherstma.gov)

0 25 50 Meters  
1 inch = 50 meters





Horizontal Datum: MA Stateplane Coordinate System,  
Zone 4151, Datum NAD83, Feet

Aerial Photography: April, 2009, Town of Amherst.

The Town of Amherst and its mapping contractors assume  
no legal responsibility for the information contained herein.

# Amherst Breeding Bird Survey Route: Podick Point: PD2

- Route Points
- 50 Meter Buffer

Amherst Maps, 3/31/2015

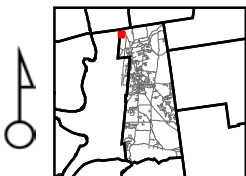
Town of Amherst



[www.amherstma.gov](http://www.amherstma.gov)

0 25 50 Meters  
1 inch = 50 meters





Horizontal Datum: MA Stateplane Coordinate System,  
Zone 4151, Datum NAD83, Feet

Aerial Photography: April, 2009, Town of Amherst.

The Town of Amherst and its mapping contractors assume  
no legal responsibility for the information contained herein.

# Amherst Breeding Bird Survey Route: Podick Point: PD3

- Route Points
- 50 Meter Buffer

Amherst Maps, 3/31/2015

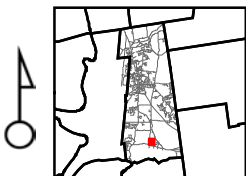
Town of Amherst



[www.amherstma.gov](http://www.amherstma.gov)

0 25 50 Meters  
1 inch = 50 meters





Horizontal Datum: MA Stateplane Coordinate System,  
Zone 4151, Datum NAD83, Feet

Aerial Photography: April, 2009, Town of Amherst.

The Town of Amherst and its mapping contractors assume  
no legal responsibility for the information contained herein.

# Amherst Breeding Bird Survey Route: Plum Springs Point: PS1

- Route Points
- 50 Meter Buffer

Amherst Maps, 3/31/2015

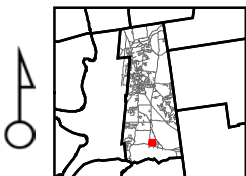
Town of Amherst



[www.amherstma.gov](http://www.amherstma.gov)

0 25 50 Meters  
1 inch = 50 meters





Horizontal Datum: MA Stateplane Coordinate System,  
Zone 4151, Datum NAD83, Feet

Aerial Photography: April, 2009, Town of Amherst.

The Town of Amherst and its mapping contractors assume  
no legal responsibility for the information contained herein.

# Amherst Breeding Bird Survey Route: Plum Springs Point: PS2

- Route Points
- 50 Meter Buffer

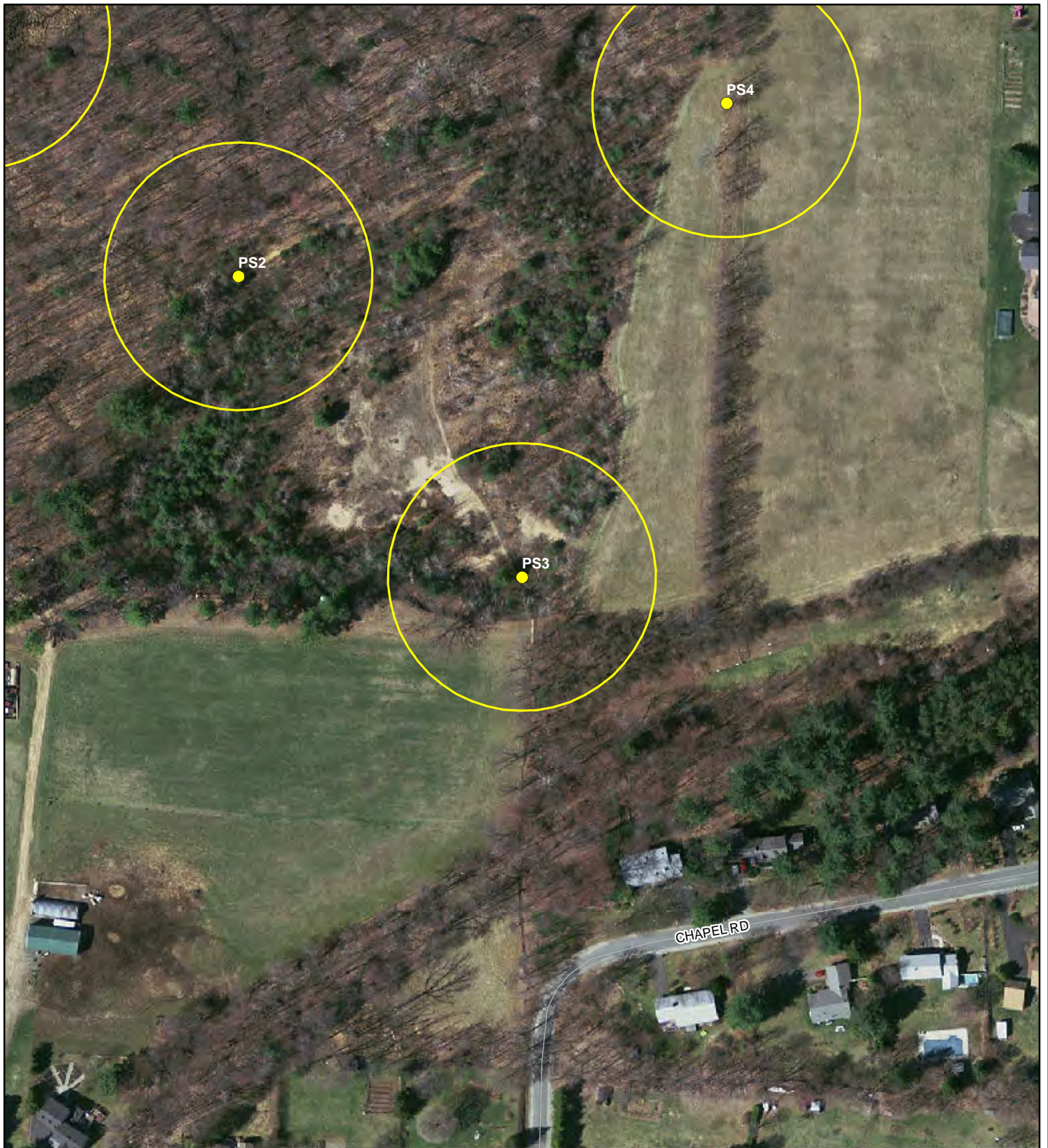
Town of Amherst



[www.amherstma.gov](http://www.amherstma.gov)

0 25 50 Meters  
1 inch = 50 meters





Horizontal Datum: MA Stateplane Coordinate System,  
Zone 4151, Datum NAD83, Feet

Aerial Photography: April, 2009, Town of Amherst.

The Town of Amherst and its mapping contractors assume  
no legal responsibility for the information contained herein.

# Amherst Breeding Bird Survey Route: Plum Springs Point: PS3

- Route Points
- 50 Meter Buffer

Amherst Maps, 3/31/2015

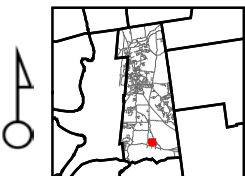
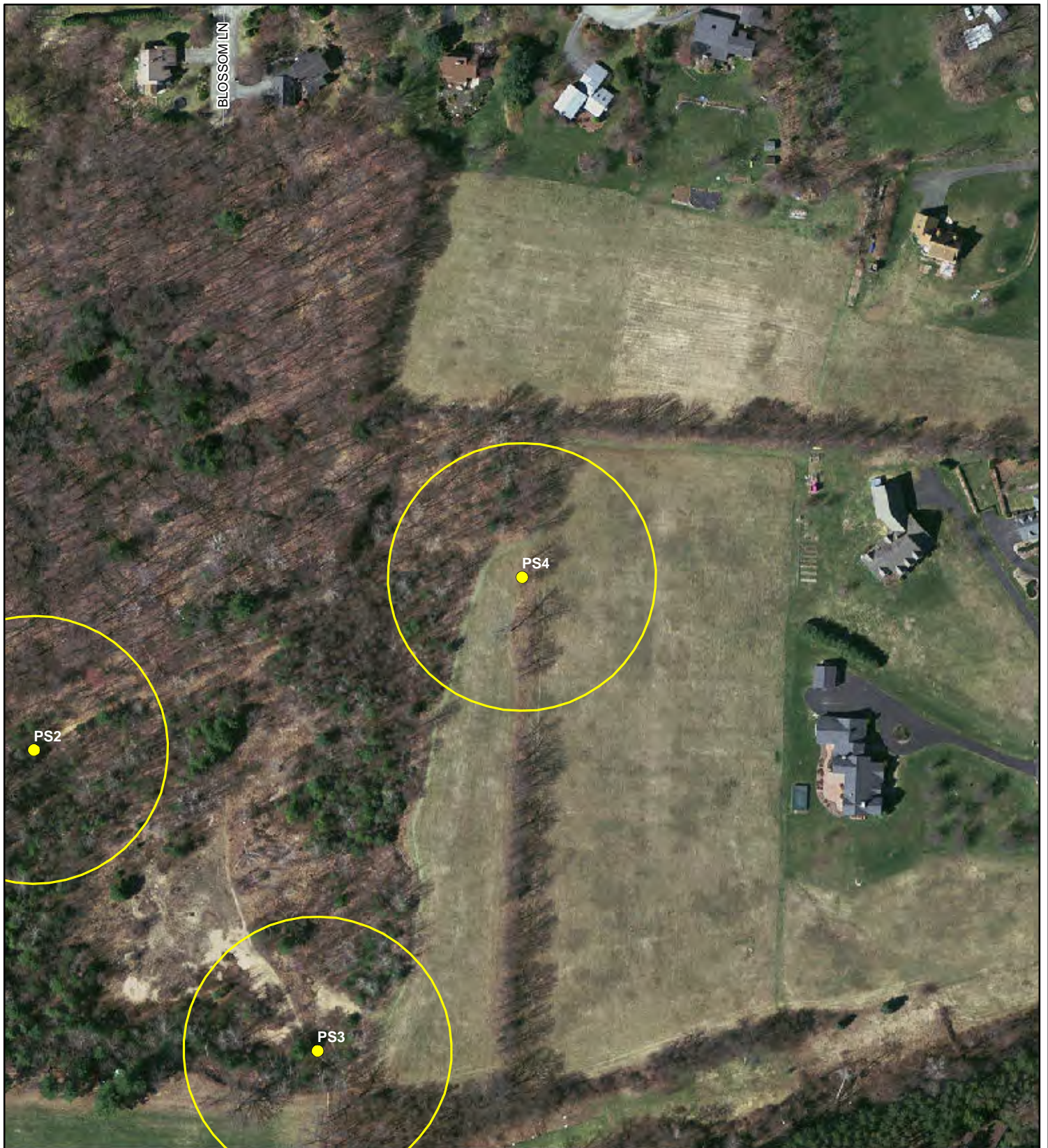
Town of Amherst



[www.amherstma.gov](http://www.amherstma.gov)

0 25 50 Meters  
1 inch = 50 meters





Horizontal Datum: MA Stateplane Coordinate System,  
Zone 4151, Datum NAD83, Feet

Aerial Photography: April, 2009, Town of Amherst.

The Town of Amherst and its mapping contractors assume  
no legal responsibility for the information contained herein.

# Amherst Breeding Bird Survey Route: Plum Springs Point: PS4

- Route Points
- 50 Meter Buffer

Amherst Maps, 3/31/2015

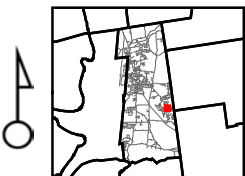
Town of Amherst



[www.amherstma.gov](http://www.amherstma.gov)

0 25 50 Meters  
1 inch = 50 meters





Horizontal Datum: MA Stateplane Coordinate System,  
Zone 4151, Datum NAD83, Feet

Aerial Photography: April, 2009, Town of Amherst.

The Town of Amherst and its mapping contractors assume  
no legal responsibility for the information contained herein.

# Amherst Breeding Bird Survey Route: RFT Point: R1

- Route Points
- 50 Meter Buffer

Town of Amherst

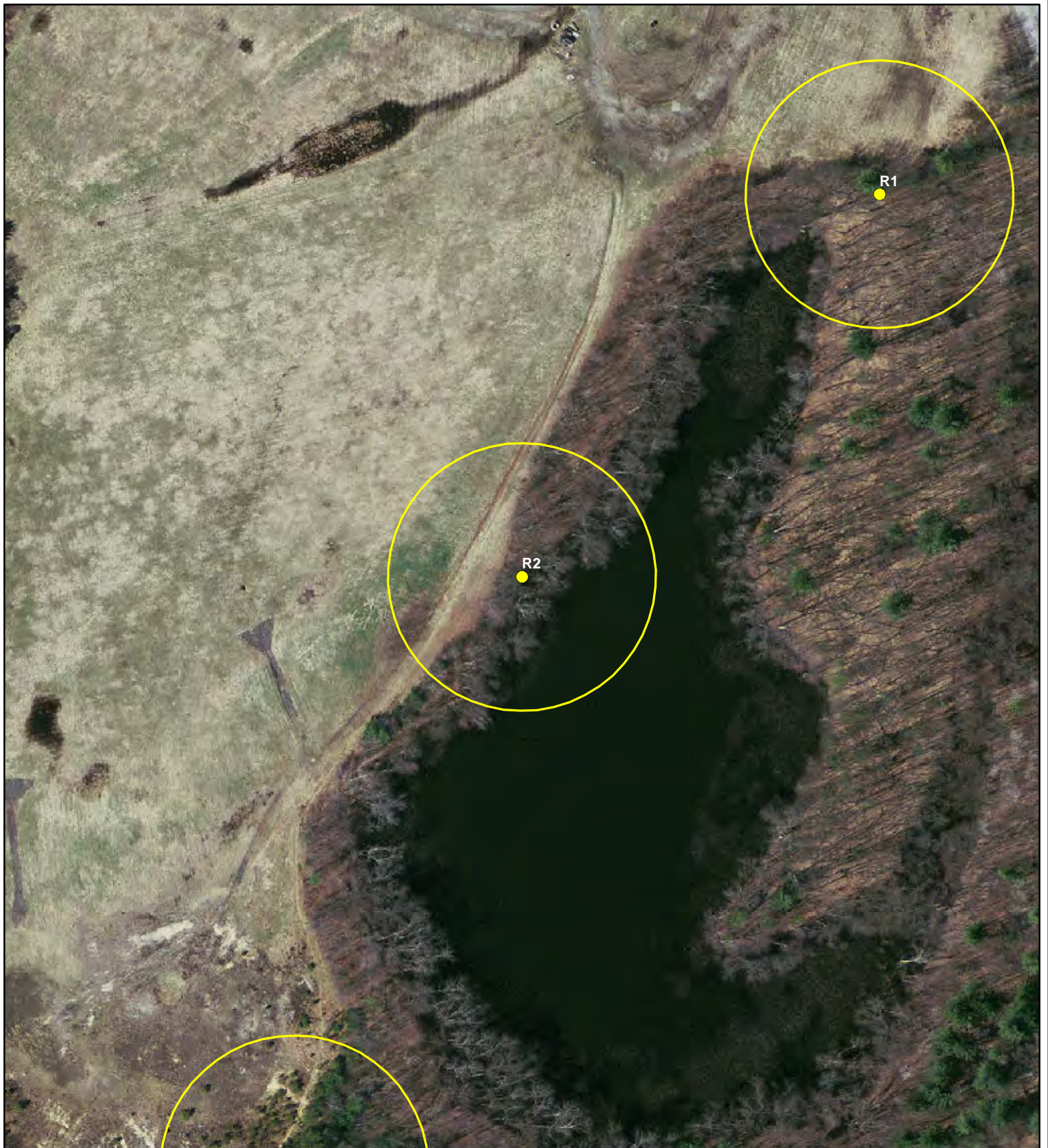


[www.amherstma.gov](http://www.amherstma.gov)

0 25 50 Meters  
1 inch = 50 meters

Amherst Maps, 3/31/2015





Horizontal Datum: MA Stateplane Coordinate System,  
Zone 4151, Datum NAD83, Feet

Aerial Photography: April, 2009, Town of Amherst.

The Town of Amherst and its mapping contractors assume  
no legal responsibility for the information contained herein.

# Amherst Breeding Bird Survey Route: RFT Point: R2

- Route Points
- 50 Meter Buffer

Town of Amherst



[www.amherstma.gov](http://www.amherstma.gov)

0 25 50 Meters  
1 inch = 50 meters





Horizontal Datum: MA Stateplane Coordinate System,  
Zone 4151, Datum NAD83, Feet

Aerial Photography: April, 2009, Town of Amherst.

The Town of Amherst and its mapping contractors assume  
no legal responsibility for the information contained herein.

# Amherst Breeding Bird Survey Route: RFT Point: R3

- Route Points
- 50 Meter Buffer

Amherst Maps, 3/31/2015

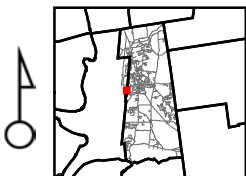
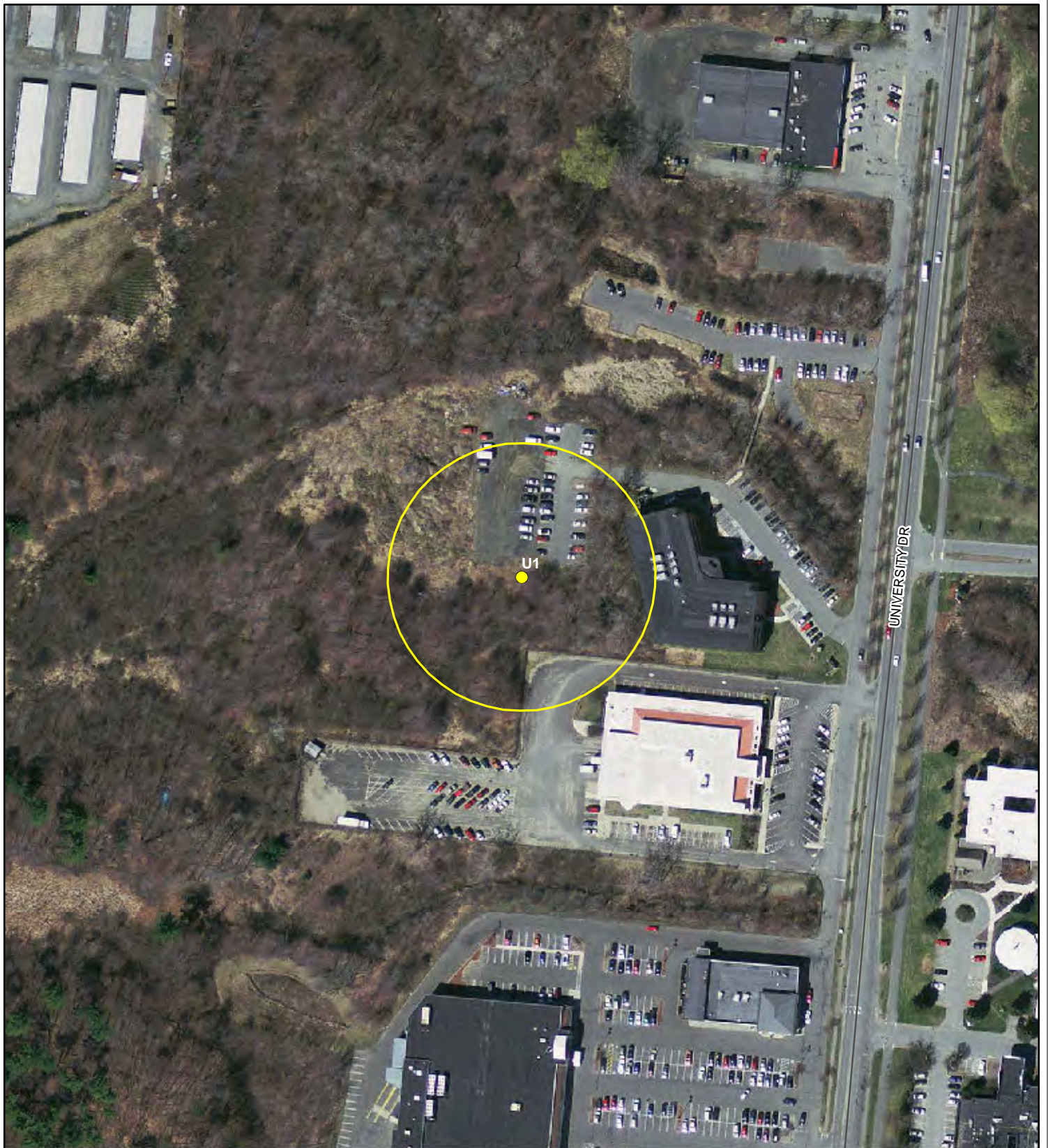
Town of Amherst



[www.amherstma.gov](http://www.amherstma.gov)

0 25 50 Meters  
1 inch = 50 meters





Horizontal Datum: MA Stateplane Coordinate System,  
Zone 4151, Datum NAD83, Feet

Aerial Photography: April, 2009, Town of Amherst.

The Town of Amherst and its mapping contractors assume  
no legal responsibility for the information contained herein.

# Amherst Breeding Bird Survey Route: University Drive Point: U1

- Route Points
- 50 Meter Buffer

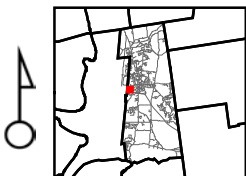
Town of Amherst



[www.amherstma.gov](http://www.amherstma.gov)

0 25 50 Meters  
1 inch = 50 meters





Horizontal Datum: MA Stateplane Coordinate System,  
Zone 4151, Datum NAD83, Feet

Aerial Photography: April, 2009, Town of Amherst.

The Town of Amherst and its mapping contractors assume  
no legal responsibility for the information contained herein.

# Amherst Breeding Bird Survey Route: University Drive Point: U2

- Route Points
- 50 Meter Buffer

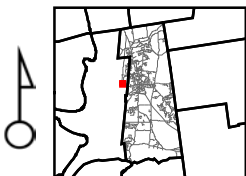
Town of Amherst



[www.amherstma.gov](http://www.amherstma.gov)

0 25 50 Meters  
1 inch = 50 meters





Horizontal Datum: MA Stateplane Coordinate System,  
Zone 4151, Datum NAD83, Feet

Aerial Photography: April, 2009, Town of Amherst.

The Town of Amherst and its mapping contractors assume  
no legal responsibility for the information contained herein.

# Amherst Breeding Bird Survey Route: University Drive Point: U3

- Route Points
- 50 Meter Buffer

Town of Amherst



[www.amherstma.gov](http://www.amherstma.gov)

0 25 50 Meters  
1 inch = 50 meters

Amherst Maps, 3/31/2015





Horizontal Datum: MA Stateplane Coordinate System,  
Zone 4151, Datum NAD83, Feet

Aerial Photography: April, 2009, Town of Amherst.

The Town of Amherst and its mapping contractors assume  
no legal responsibility for the information contained herein.

# Amherst Breeding Bird Survey Route: Wildwood Point: W1

- Route Points
- 50 Meter Buffer

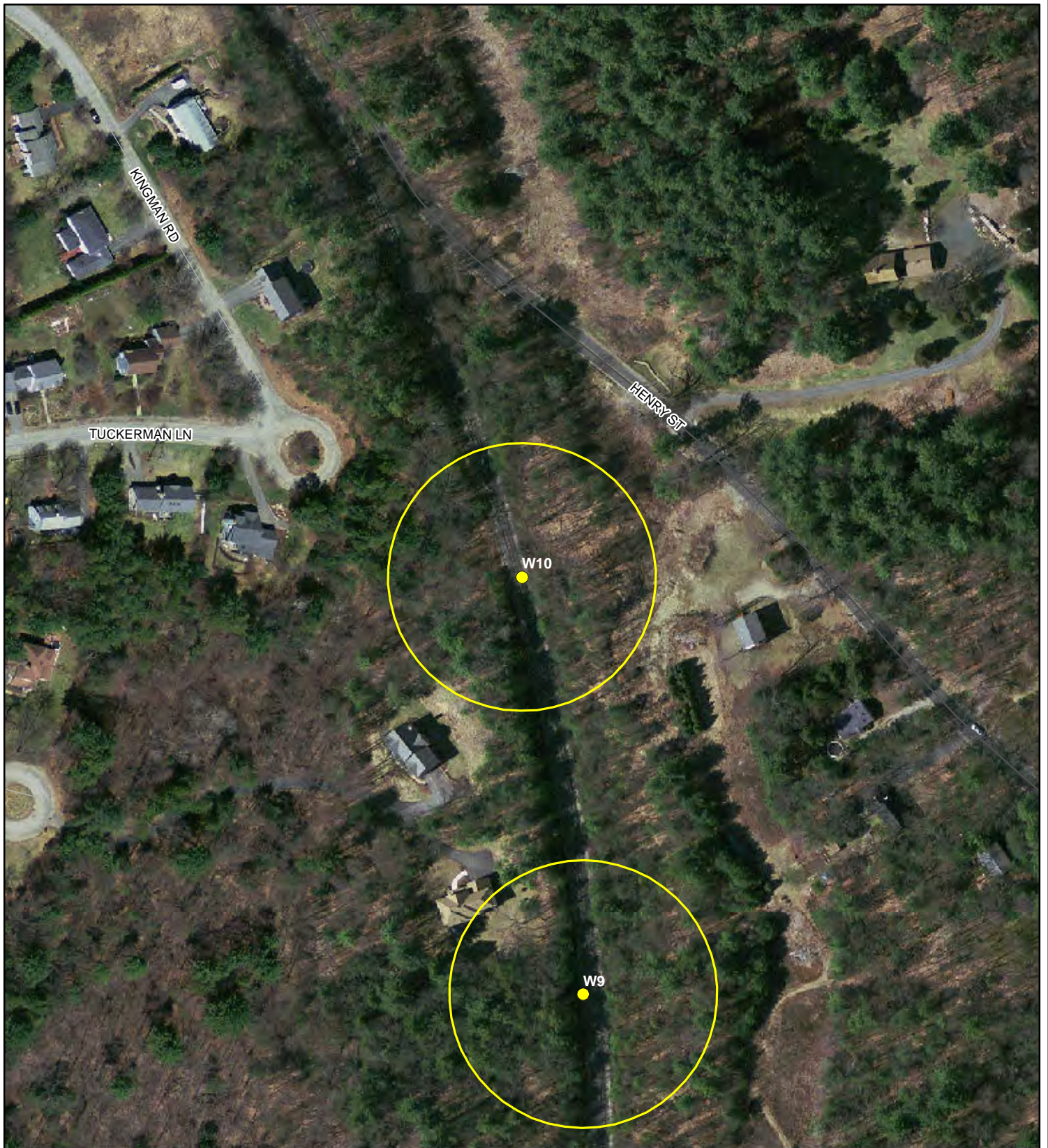
Town of Amherst



[www.amherstma.gov](http://www.amherstma.gov)

0 25 50 Meters  
1 inch = 50 meters





Horizontal Datum: MA Stateplane Coordinate System,  
Zone 4151, Datum NAD83, Feet

Aerial Photography: April, 2009, Town of Amherst.

The Town of Amherst and its mapping contractors assume  
no legal responsibility for the information contained herein.

# Amherst Breeding Bird Survey Route: Wildwood Point: W10

- Route Points
- 50 Meter Buffer

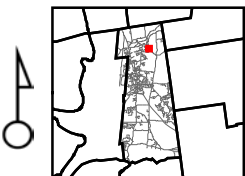
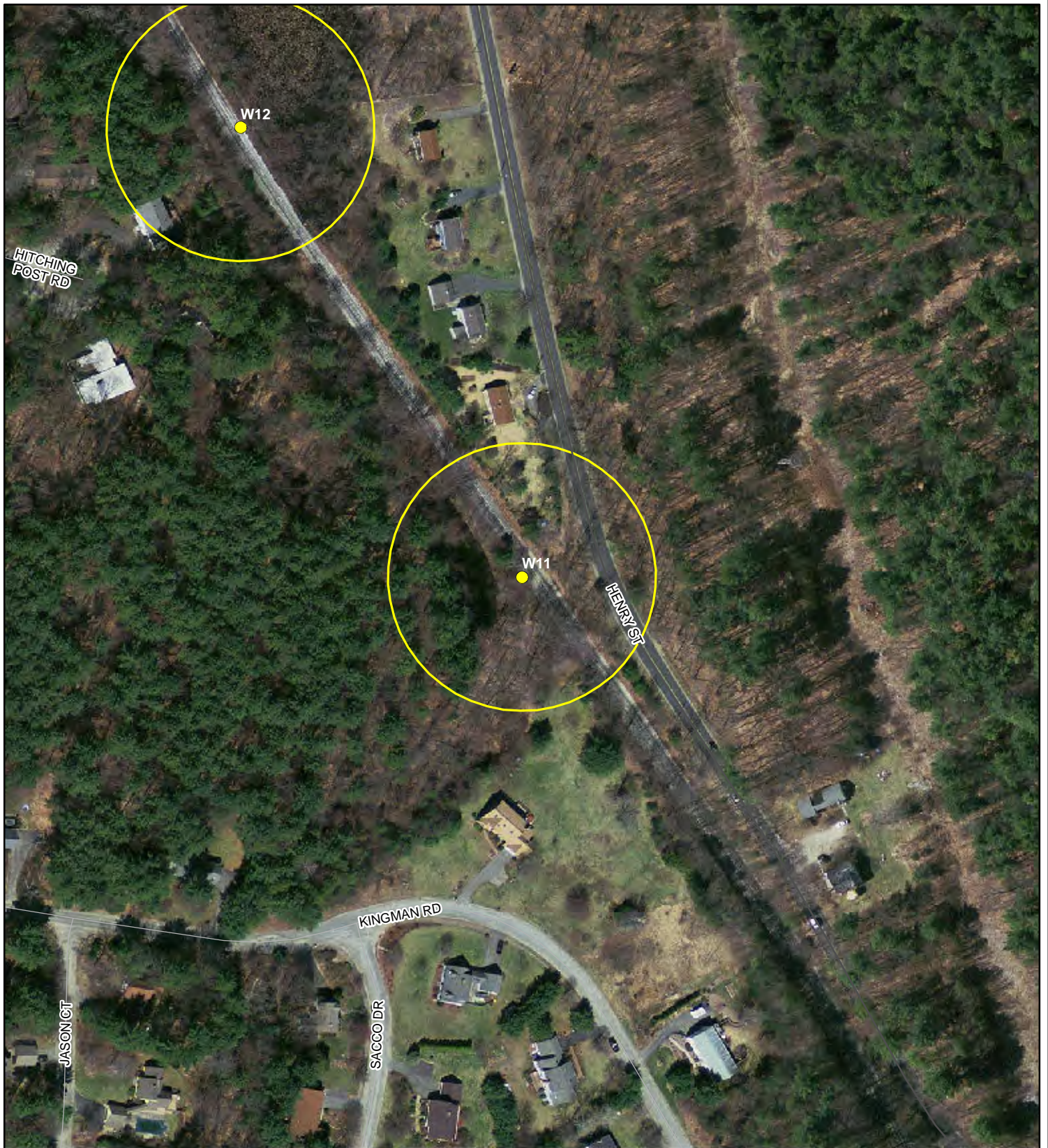
Town of Amherst



[www.amherstma.gov](http://www.amherstma.gov)

0 25 50 Meters  
1 inch = 50 meters





Horizontal Datum: MA Stateplane Coordinate System,  
Zone 4151, Datum NAD83, Feet

Aerial Photography: April, 2009, Town of Amherst.

The Town of Amherst and its mapping contractors assume  
no legal responsibility for the information contained herein.

## Amherst Breeding Bird Survey

### Route: Wildwood

### Point: W11

- Route Points
- 50 Meter Buffer

Town of Amherst

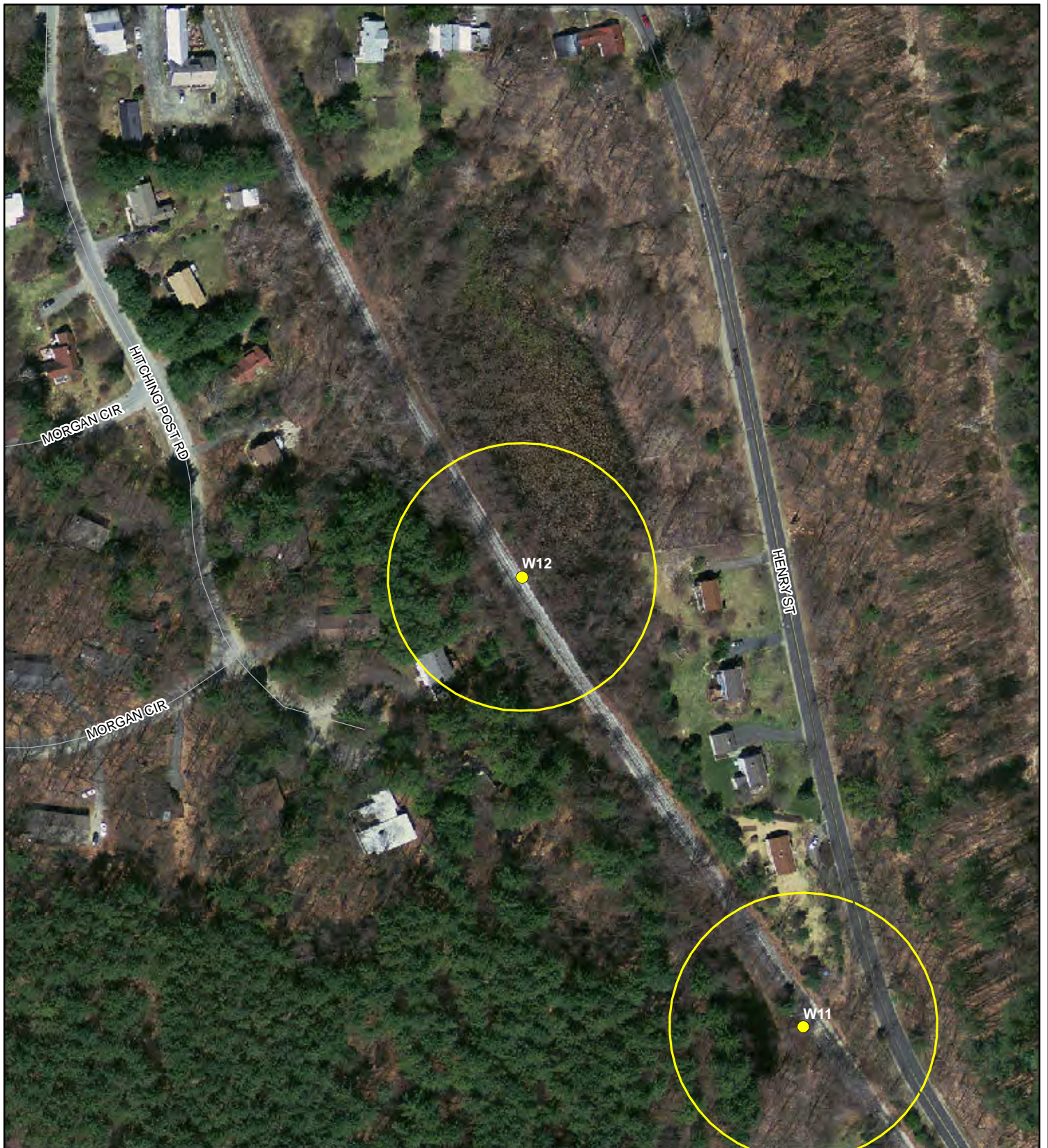


[www.amherstma.gov](http://www.amherstma.gov)

0 25 50 Meters  
1 inch = 50 meters

Amherst Maps, 3/31/2015





Horizontal Datum: MA Stateplane Coordinate System,  
Zone 4151, Datum NAD83, Feet

Aerial Photography: April, 2009, Town of Amherst.

The Town of Amherst and its mapping contractors assume  
no legal responsibility for the information contained herein.

# Amherst Breeding Bird Survey Route: Wildwood Point: W12

- Route Points
- 50 Meter Buffer

Amherst Maps, 3/31/2015

Town of Amherst



[www.amherstma.gov](http://www.amherstma.gov)

0 25 50 Meters  
1 inch = 50 meters





Horizontal Datum: MA Stateplane Coordinate System,  
Zone 4151, Datum NAD83, Feet

Aerial Photography: April, 2009, Town of Amherst.

The Town of Amherst and its mapping contractors assume  
no legal responsibility for the information contained herein.

# Amherst Breeding Bird Survey Route: Wildwood Point: W2

- Route Points
- 50 Meter Buffer

Amherst Maps, 3/31/2015

Town of Amherst



[www.amherstma.gov](http://www.amherstma.gov)

0 25 50 Meters  
1 inch = 50 meters





Horizontal Datum: MA Stateplane Coordinate System,  
Zone 4151, Datum NAD83, Feet

Aerial Photography: April, 2009, Town of Amherst.

The Town of Amherst and its mapping contractors assume  
no legal responsibility for the information contained herein.

# Amherst Breeding Bird Survey Route: Wildwood Point: W3

- Route Points
- 50 Meter Buffer

Amherst Maps, 3/31/2015

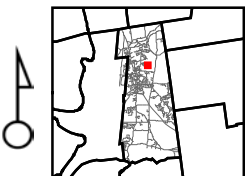

Town of Amherst



[www.amherstma.gov](http://www.amherstma.gov)

0 25 50 Meters  
1 inch = 50 meters





Horizontal Datum: MA Stateplane Coordinate System,  
Zone 4151, Datum NAD83, Feet

Aerial Photography: April, 2009, Town of Amherst.

The Town of Amherst and its mapping contractors assume  
no legal responsibility for the information contained herein.

# Amherst Breeding Bird Survey Route: Wildwood Point: W4

- Route Points
- 50 Meter Buffer

Town of Amherst



[www.amherstma.gov](http://www.amherstma.gov)

0 25 50 Meters  
1 inch = 50 meters

Amherst Maps, 3/31/2015





Horizontal Datum: MA Stateplane Coordinate System,  
Zone 4151, Datum NAD83, Feet

Aerial Photography: April, 2009, Town of Amherst.

The Town of Amherst and its mapping contractors assume  
no legal responsibility for the information contained herein.

# Amherst Breeding Bird Survey Route: Wildwood Point: W5

● Route Points  
□ 50 Meter Buffer

Amherst Maps, 3/31/2015

Town of Amherst



[www.amherstma.gov](http://www.amherstma.gov)

0 25 50 Meters  
1 inch = 50 meters





Horizontal Datum: MA Stateplane Coordinate System,  
Zone 4151, Datum NAD83, Feet

Aerial Photography: April, 2009, Town of Amherst.

The Town of Amherst and its mapping contractors assume  
no legal responsibility for the information contained herein.

# Amherst Breeding Bird Survey Route: Wildwood Point: W6

- Route Points
- 50 Meter Buffer

Amherst Maps, 3/31/2015

Town of Amherst



[www.amherstma.gov](http://www.amherstma.gov)

0 25 50 Meters  
1 inch = 50 meters





Horizontal Datum: MA Stateplane Coordinate System,  
Zone 4151, Datum NAD83, Feet

Aerial Photography: April, 2009, Town of Amherst.

The Town of Amherst and its mapping contractors assume  
no legal responsibility for the information contained herein.

# Amherst Breeding Bird Survey Route: Wildwood Point: W7

- Route Points
- 50 Meter Buffer

Town of Amherst



[www.amherstma.gov](http://www.amherstma.gov)

0 25 50 Meters  
1 inch = 50 meters





Horizontal Datum: MA Stateplane Coordinate System,  
Zone 4151, Datum NAD83, Feet

Aerial Photography: April, 2009, Town of Amherst.

The Town of Amherst and its mapping contractors assume  
no legal responsibility for the information contained herein.

# Amherst Breeding Bird Survey Route: Wildwood Point: W8

- Route Points
- 50 Meter Buffer

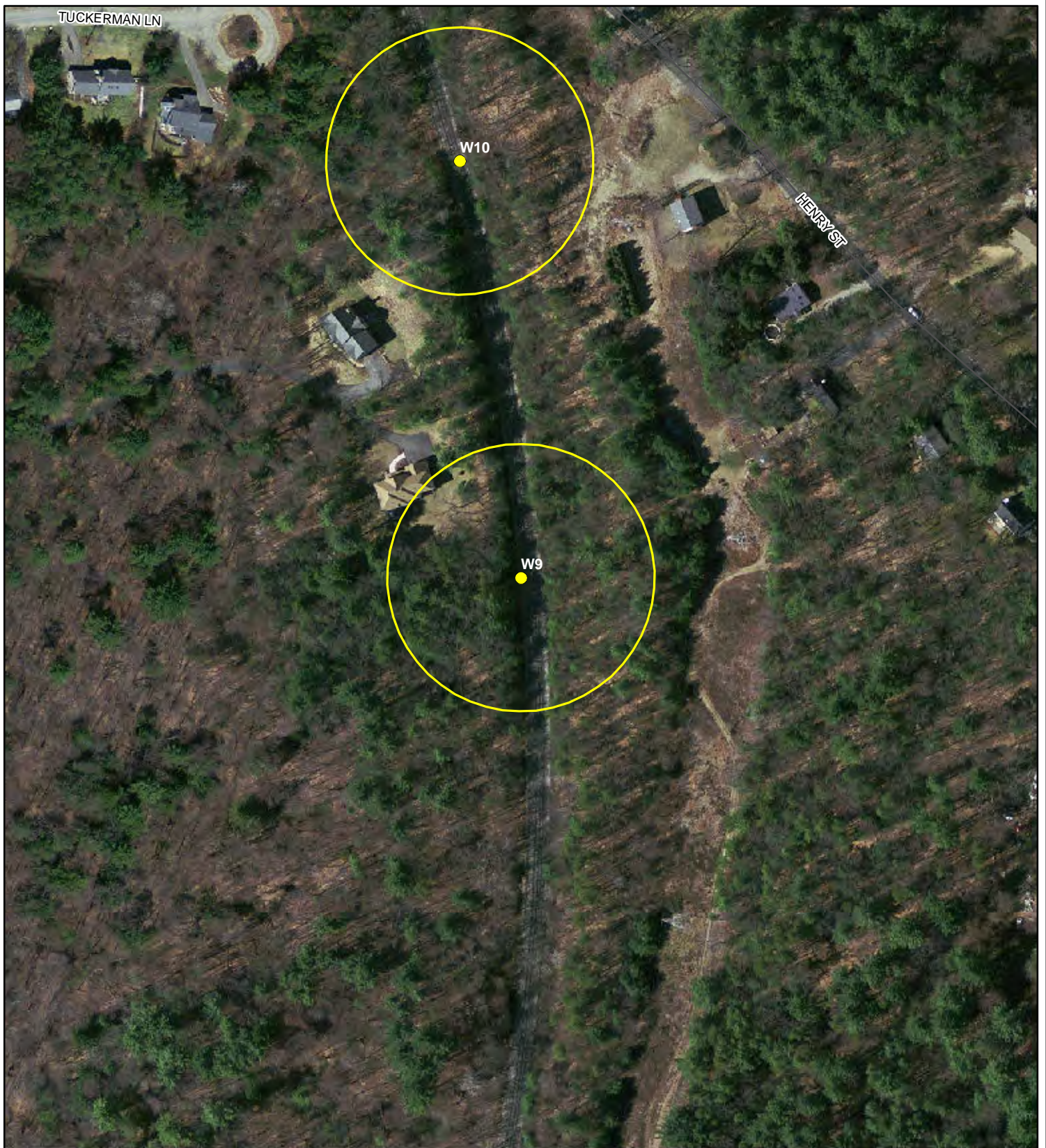
Town of Amherst



[www.amherstma.gov](http://www.amherstma.gov)

0 25 50 Meters  
1 inch = 50 meters





Horizontal Datum: MA Stateplane Coordinate System,  
Zone 4151, Datum NAD83, Feet

Aerial Photography: April, 2009, Town of Amherst.

The Town of Amherst and its mapping contractors assume  
no legal responsibility for the information contained herein.

# Amherst Breeding Bird Survey Route: Wildwood Point: W9

- Route Points
- 50 Meter Buffer

Amherst Maps, 3/31/2015

Town of Amherst



[www.amherstma.gov](http://www.amherstma.gov)

0 25 50 Meters  
1 inch = 50 meters