


28 Pulpit Hill Rd.





**COLD SPRING ENVIRONMENTAL  
CONSULTANTS INC.**

- 2IE Site Investigations
- Subsurface Investigations
- Pollution Remediation
- LSP on Staff
- Forensic Septic Investigations

August 13, 2007

- Percolation Tests
- Septic Designs
- Regulatory Compliance
- Recycling and Solid Waste
- Second Opinions

Received  
8.14.07

**Amherst Bd. of Health**


RE:Septic System Inspection  
(28 Pulpit Hill Road )

On this date, we inspected the installation of a Soil Absorption System (S. Tank & L. Field) found the installation to be complete (except for completion of cover material and final fill) and in compliance with our plans and 310 CMR 15.000.

The installer representative from (**L & F Const.**) and our inspection noted that the system was built properly, in accordance with the state regulations and our plans. The contractor was requested to have sufficient breakout soil on site and properly cover the system according to our plans and may backfill the system after review by local Health Department representatives.

Sincerely,

**Cold Spring Environmental Consultants, Inc.**

  
Alan E. Weiss, M.S., L.S.P.  
President  
Principal Hydrogeologist  
Licensed Site Professional #6442  
Registered Sanitarian #933

Cold Spring Environmental  
350 Old Enfield Road  
Belchertown, Ma. 01007

413-323-5957, phone  
413-323-4916, fax



AS BUILT ATTACHED: \*\*OWNER MUST MAINTAIN THE OUTLET FILTER\*\*



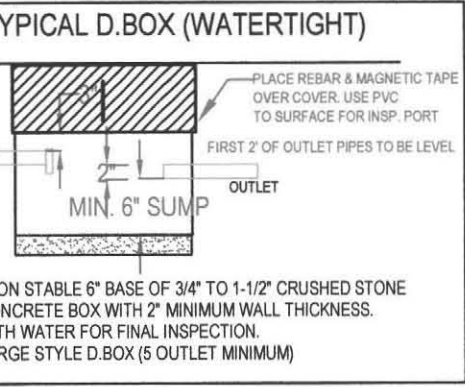
8.23.2008

AS BUILT  
MAP 2C LOT 19  
SCALE: 1"=30'  
62,992± Sq. Ft.  
1.446± Ac.



**ALL NEW SYSTEMS MUST:**  
INSTALL PVC RISERS OVER D. BOX'S BURIED DEEPER THAN 9" AND PLACE IRON REBAR ON TOP.  
HAVE 4" PERFORATED, PVC INSPECTION PORTALS TO BOTTOM OF STONE BED, WITH SCREW RISER TO 3" OF SURFACE, MARKED WITH REBAR. All OPENINGS & COMPONENTS marked with magnetic tape  
3.) HAVE PERFORATIONS IN BED AT 4 AND 8 O-CLOCK POSITIONS.  
NOTE: THESE ARE NEW STATE REGULATION REQUIREMENTS (4-22-06), NOT NECESSARILY THE OPINION OF THE DESIGNER.

**NOT AN ACTUAL SURVEY!!**  
LINES DRAWN FOR SEPTIC LOCATION PURPOSES ONLY!



N 69°07'40" W  
247.50'

N 79°56'20" W  
128.06'

APPROX. WETLAND LINE

APPROX TREE LINE / TOP OF RAVINE

WATER'S EDGE (APROX)

50' WETLAND BUFFER

100' WETLAND BUFFER

SILTATION CONTROL

PROPOSED CONTOURS

T-5 SAND 5 FT. OUT


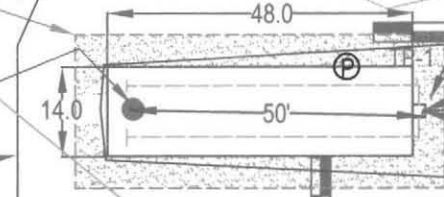
NEW 1500 G. S. TANK

SILTA

AS BUILT

IF ELEVATIONS CANNOT BE OBTAINED  
WITHOUT PUMP BY RAISING  
PLUMBING AND FILLING  
CONTACT DESIGNER

REVISED  
8/3/07




S 82°19'20" E  
429.00'

IP FOUND

AI TFRNATF

NEED MOUNDS WHERE USED ARE REQUIRED BY STATE CODE TO



## SUB-GRADE INSPECTION

Location: 28 Ripit Hill

Property Owner: Waskiewicz


I certify that I have inspected the excavation to sub-grade of the proposed septic system leaching area prior placement of any fill of stone, or construction of any portion of the system.

I further certify that:

1. All 'A' and 'B' horizon soils (topsoils and subsoils) were removed in the area of the system.
2. There was no evidence of ground water in the excavation.
3. There was no evidence of "mottles" that would be in conflict with the findings of the deep hole soil profile.
4. That the excavation was accomplished to the proper depth and in conformance with the approved plans.

ALAN WEISS  
Designers Name

[Signature]  
Designers Signature



COLD SPRING ENVIRONMENTAL, INC.  
Street Address 850 OLD ENFIELD RD.  
BELCHERTOWN, MA 01007

Town, State, Zip Code

413-323-5957  
Telephone Number



