

MEADOW BROOK RD.  
(Pending)

#88-3  
Lot A-3

L



No. 18-3

FEE 90<sup>00</sup>

THE COMMONWEALTH OF MASSACHUSETTS

BOARD OF HEALTH

HEALTH DEPARTMENT Town OF Amherst  
**Application for Disposal Works Construction Permit**



Application is hereby made for a Permit to Construct (X) or Repair ( ) an Individual Sewage Disposal System at:

Meadow Brook Rd. off E. Leverett Rd. A-3  
Location - Address or Lot No.  
Steven M. Rostas 466 So. Pleasant St., Amherst, MA 01002  
Owner Address

Type of Building  
Dwelling — No. of Bedrooms 4 Expansion Attic ( ) Garbage Grinder (no)  
Other — Type of Building No. of persons Showers ( ) — Cafeteria ( )  
Other fixtures

Design Flow 55 gallons per person per day. Total daily flow 440 gallons.  
Septic Tank — Liquid capacity 1000 gallons Length 8.5' Width 5' Diameter Depth 5'4"  
Disposal Trench — No. Width Total Length Total leaching area 136 sq. ft. Sides  
Seepage Pit No. 1 Diameter 25' x 9' Depth below inlet 2' Total leaching area 225 sq. ft. Bottom  
Other Distribution box ( ) Dosing tank ( )  
Percolation Test Results Performed by F. Ilios Enterprises, Inc Date November 20, 1987  
Test Pit No. 1 2 minutes per inch Depth of Test Pit 10' Depth to ground water 17.07e  
Test Pit No. 2 minutes per inch Depth of Test Pit 11' Depth to ground water 8' 11" (11/20/87)

Description of Soil Attached

Nature of Repairs or Alterations — Answer when applicable.

Agreement:  
The undersigned agrees to install the aforescribed Individual Sewage Disposal System in accordance with the provisions of TITLE 5 of the State Sanitary Code — The undersigned further agrees not to place the system in operation until a Certificate of Compliance has been issued by the board of health.

Signed Steven M. Rostas 12-4-88  
Date

Application Approved By \_\_\_\_\_ Date

Application Disapproved for the following reasons: \_\_\_\_\_ Date

Permit No. \_\_\_\_\_ Issued \_\_\_\_\_ Date

THE COMMONWEALTH OF MASSACHUSETTS

BOARD OF HEALTH

Town OF Amherst

**Certificate of Compliance**

THIS IS TO CERTIFY, That the Individual Sewage Disposal System constructed (X) or Repaired ( ) by \_\_\_\_\_

at A-3, Meadow Brook Rd., off East Leverett Rd. Installer  
has been installed in accordance with the provisions of TITLE 5 of The State Sanitary Code as described in the application for Disposal Works Construction Permit No. \_\_\_\_\_ dated \_\_\_\_\_

**THE ISSUANCE OF THIS CERTIFICATE SHALL NOT BE CONSTRUED AS A GUARANTEE THAT THE SYSTEM WILL FUNCTION SATISFACTORY.**

DATE \_\_\_\_\_ Inspector \_\_\_\_\_

THE COMMONWEALTH OF MASSACHUSETTS

BOARD OF HEALTH

Town OF Amherst

**Disposal Works Construction Permit**

Permission is hereby granted Steven M. Rostas  
to Construct (X) or Repair ( ) an Individual Sewage Disposal System  
at No. A-3, Meadow Brook Rd., off East Leverett Rd.  
Street

as shown on the application for Disposal Works Construction Permit No. \_\_\_\_\_ Dated \_\_\_\_\_

DATE \_\_\_\_\_ Board of Health

CHECK OR FILL IN WHERE APPLICABLE




No. ....

THE COMMONWEALTH OF MASSACHUSETTS  
BOARD OF HEALTH

Town OF Amherst

Application for Disposal Works Construction Permit



Application is hereby made for a Permit to Construct (X) or Repair ( ) an Individual Sewage Disposal System at:

Meadow Brook Rd. off E. Leverett Rd. A-3  
Steven M. Rostas 4166 So. Pleasant St., Amherst, MA 01002

Type of Building Dwelling — No. of Bedrooms 4 Expansion Attic ( ) Garbage Grinder (no)  
Other — Type of Building No. of persons Showers ( ) — Cafeteria ( )

Design flow 55 gallons per person per day. Total daily flow 440 gallons.  
Septic Tank — Liquid capacity 1000 gallons Length 8.5' Width 5' Diameter Depth 5'4"  
Disposal Trench — No. Width Total Length Total leaching area 136 sq. ft. Sides  
Seepage Pit No. 1 Diameter 25' x 9' Depth below inlet 2' Total leaching area 225 sq. ft. Bottom  
Other Distribution box ( ) Dosing tank ( )  
Percolation Test Results Performed by Filios Enterprises, Inc. Date November 20, 1987  
Test Pit No. 1 2 minutes per inch Depth of Test Pit 10' Depth to ground water 7076  
Test Pit No. 2 minutes per inch Depth of Test Pit 11' Depth to ground water 8' 11" (11/20/87)

Description of Soil Attached  
Nature of Repairs or Alterations — Answer when applicable

Agreement:

The undersigned agrees to install the aforescribed Individual Sewage Disposal System in accordance with the provisions of TITLE 5 of the State Sanitary Code — The undersigned further agrees not to place the system in operation until a Certificate of Compliance has been issued by the board of health.

Signed Howard Kobi 10-4-88  
Date

Application Approved By \_\_\_\_\_ Date

Application Disapproved for the following reasons: \_\_\_\_\_ Date

Permit No. \_\_\_\_\_ Issued \_\_\_\_\_ Date

THE COMMONWEALTH OF MASSACHUSETTS  
BOARD OF HEALTH

Town OF Amherst

Certificate of Compliance

THIS IS TO CERTIFY, That the Individual Sewage Disposal System constructed (X) or Repaired ( ) by \_\_\_\_\_

at A-3, Meadow Brook Rd., off East Leverett Rd. Installer  
has been installed in accordance with the provisions of TITLE 5 of The State Sanitary Code as described in the application for Disposal Works Construction Permit No. \_\_\_\_\_ dated \_\_\_\_\_

THE ISSUANCE OF THIS CERTIFICATE SHALL NOT BE CONSTRUED AS A GUARANTEE THAT THE SYSTEM WILL FUNCTION SATISFACTORY.

DATE \_\_\_\_\_ Inspector \_\_\_\_\_

THE COMMONWEALTH OF MASSACHUSETTS  
BOARD OF HEALTH

Town OF Amherst

Disposal Works Construction Permit

Permission is hereby granted Steven M. Rostas  
to Construct (X) or Repair ( ) an Individual Sewage Disposal System  
at No. A-3, Meadow Brook Rd., off East Leverett Rd. Street  
as shown on the application for Disposal Works Construction Permit No. \_\_\_\_\_ Dated \_\_\_\_\_

DATE \_\_\_\_\_ Board of Health

CHECK OR FILL IN WHERE APPLICABLE

Town

Amherst

x

Meadow Brook Rd. off E. Leverett Rd

A-3

Steven M. Foster

Map of the town of Amherst, MA 01002

RECEIVED  
MAY 14 1982

4

1000

1

2

25' P

2'

10'  
11'

Attached

Map of the town of Amherst, MA 01002  
Meadow Brook Rd. off E. Leverett Rd  
Steven M. Foster  
1000  
25' P  
2'  
10'  
11'

Town

Amherst

x

A-3, Meadow Brook Rd, off East Leverett Rd

Town

Amherst

Steven M. Foster

A-3, Meadow Brook Rd, off East Leverett Rd

DEEP SOIL LOGS


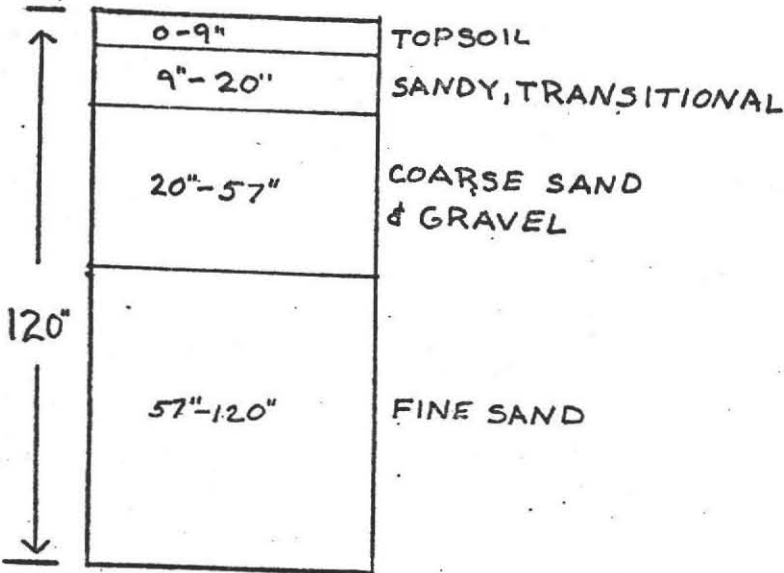
OWNER Howard Kabin

DATE December 3, 1986

LOCATION Lot A-3  
Site 1 - East Leverett Rd,  
Amherst, MA.



OBSERVER F.A. Filios

B of H C. Drake



GROUND WATER NONE

GROUND WATER \_\_\_\_\_




GROUND WATER \_\_\_\_\_

GROUND WATER \_\_\_\_\_

PERCOLATION RATE AT 26":

<2 min./inch







DEEP SOIL LOGS

OWNER HOWARD KOBIN


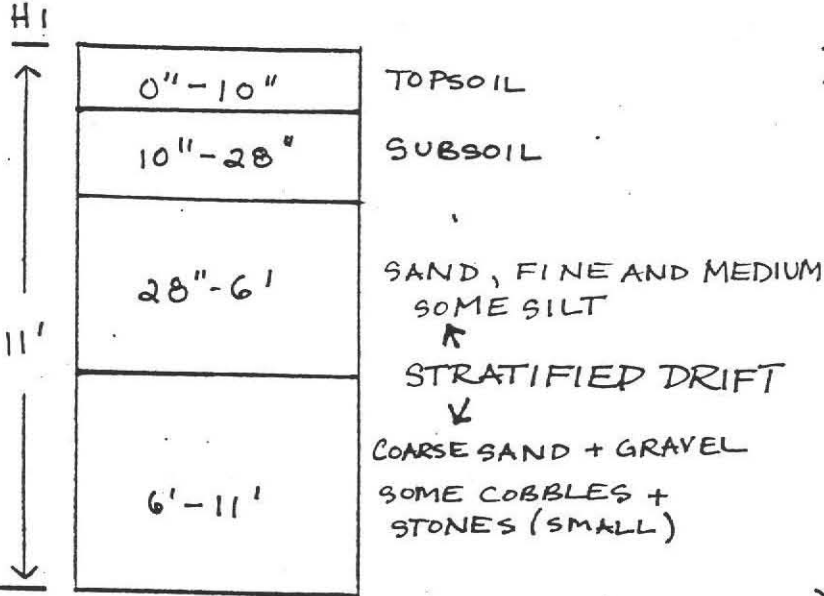
DATE Nov. 20, 1987

LOCATION LOT A-3

OBSERVER FILIOS Enterprises Inc.

E. LEVERETT RD., AMHERST


B of H PETER KOLODZIEJ




HEALTH DEPARTMENT  
JAN 06 1987

GROUND WATER 8' 11" + OXIDES

GROUND WATER \_\_\_\_\_




GROUND WATER \_\_\_\_\_




GROUND WATER \_\_\_\_\_

PERCOLATION RATE AT \_\_\_\_\_ :

min./inch



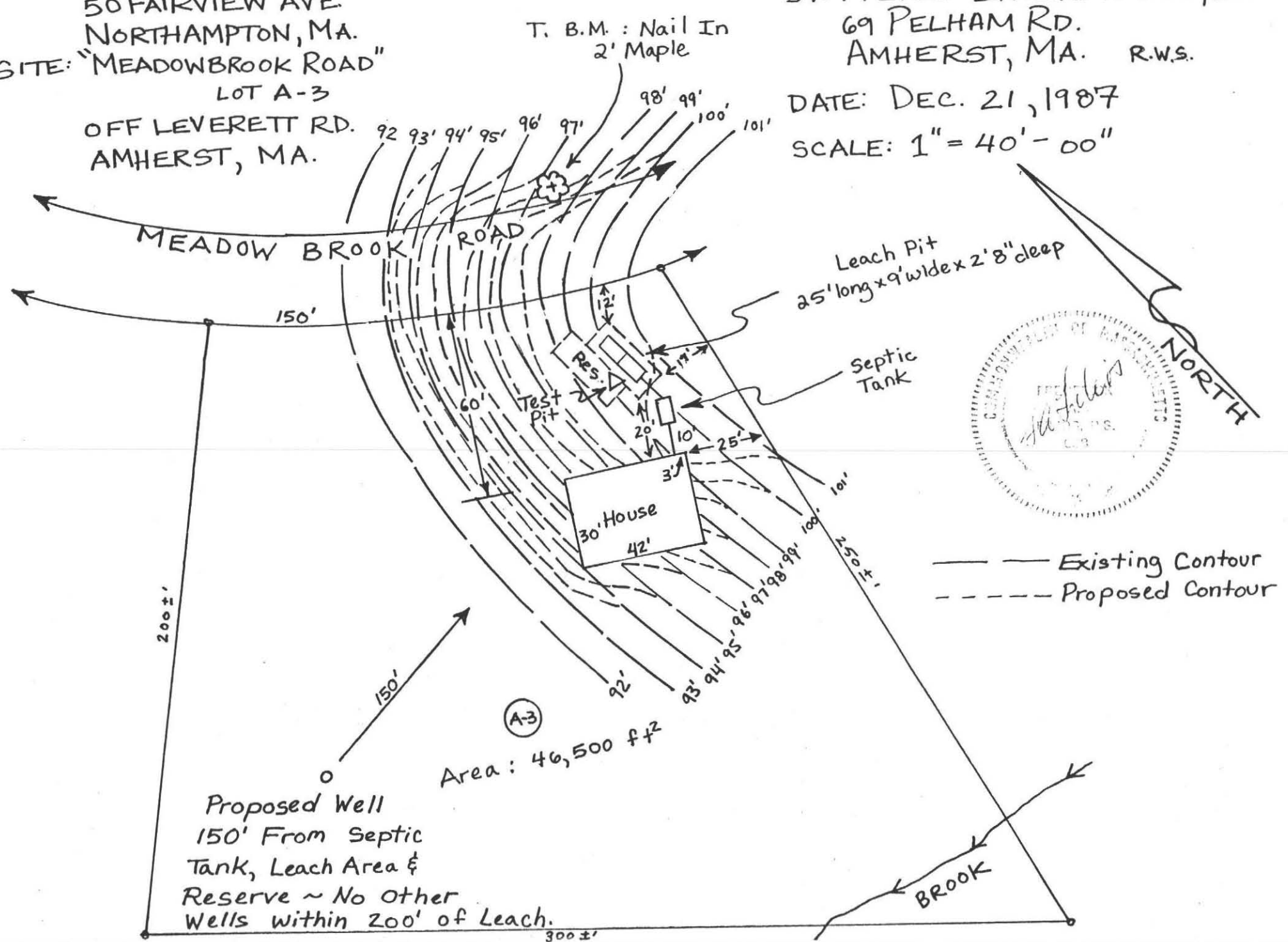


# PLAN SHOWING SEWAGE DISPOSAL SYSTEM


FOR: HOWARD KOBIN  
 50 FAIRVIEW AVE.  
 NORTHAMPTON, MA.  
 SITE: "MEADOWBROOK ROAD"  
 LOT A-3  
 OFF LEVERETT RD.  
 AMHERST, MA.

BY: FILIOS ENTERPRISES, INC...  
 69 PELHAM RD.  
 AMHERST, MA. R.W.S.

DATE: DEC. 21, 1987  
 SCALE: 1" = 40' - 00"



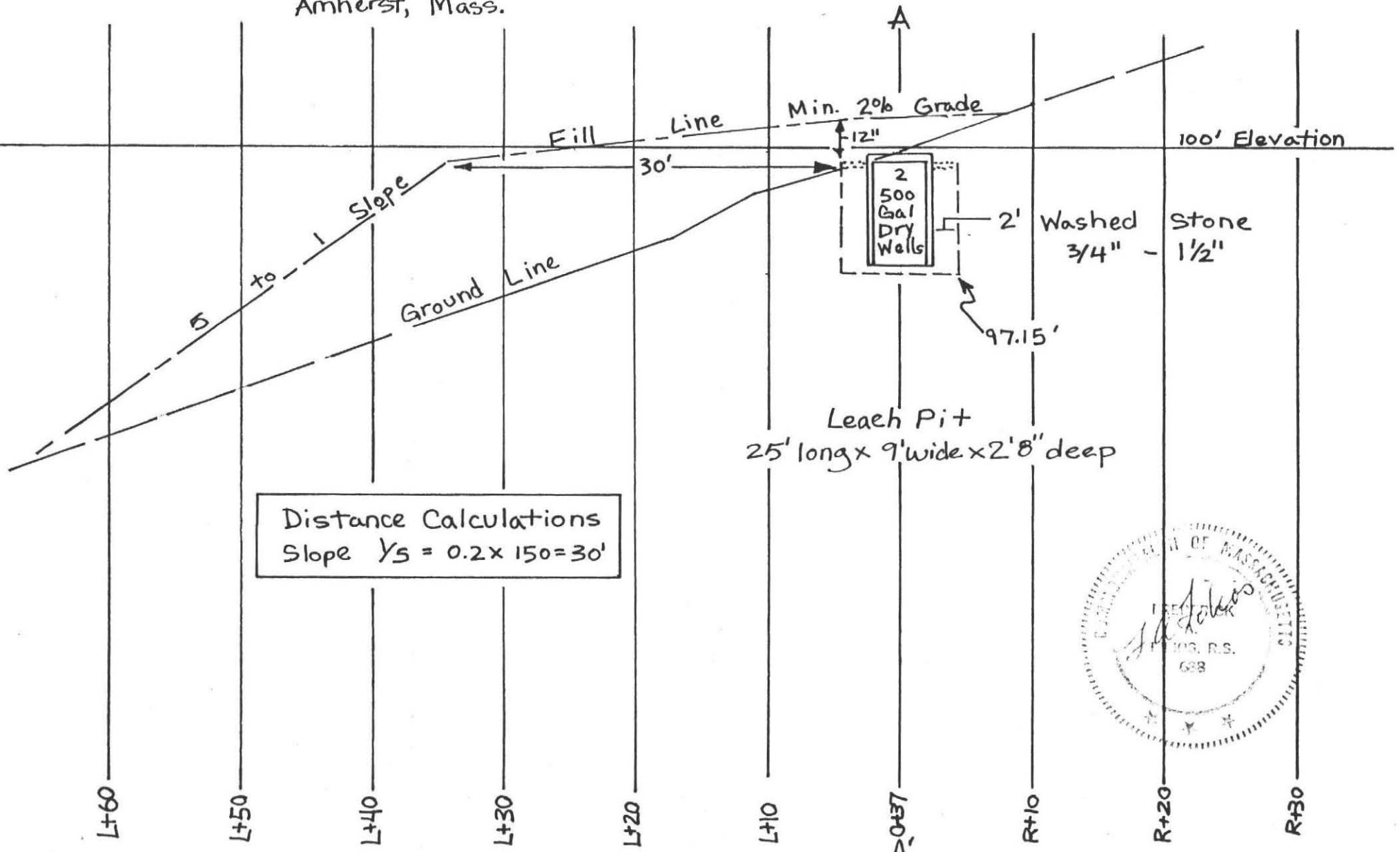
— Existing Contour  
 - - - Proposed Contour




# CROSS-SECTION OF LEACH PIT AT A-A'

For: Steven M. Rostas  
 466 South Pleasant St.  
 Amherst, MA 01002  
 Site: Lot A-3, off East Leverett Rd.  
 Amherst, Mass.

FILIOS ENTERPRISES, INC.  
 December 28, 1987  
 R.W.S.  
 SCALE: HORIZ. 1" = 10', Vert. 1" = 3'






No. 88-3

FEE 91.00

THE COMMONWEALTH OF MASSACHUSETTS  
BOARD OF HEALTH

Town Amherst OF

HEALTH DEPARTMENT  
JAN 06 1987



Application for Disposal Works Construction Permit

Application is hereby made for a Permit to Construct (X) or Repair ( ) an Individual Sewage Disposal System at:

Meadow Brook Rd. off E. Leverett Rd. A-3  
Location - Address or Lot No.  
Steven M. Rostas 466 So. Pleasant St., Amherst, MA 01002  
Owner Address

Type of Building  
Dwelling - No. of Bedrooms 4 Expansion Attic ( ) Garbage Grinder (no)  
Other - Type of Building No. of persons Showers ( ) - Cafeteria ( )  
Other fixtures

Design Flow 55 gallons per person per day. Total daily flow 440 gallons.  
Septic Tank - Liquid capacity 1000 gallons Length 8.5' Width 5' Diameter Depth 5'4"  
Disposal Trench - No. Width Total Length Total leaching area 136 sq. ft. Sides  
Seepage Pit No. 1 Diameter 25' x 9' Depth below inlet 2' Total leaching area 225 sq. ft. Bottom  
Other Distribution box ( ) Dosing tank ( )  
Percolation Test Results Performed by Filios Enterprises, Inc Date November 20, 1987  
Test Pit No. 1 2 minutes per inch Depth of Test Pit 10' Depth to ground water 17.07e  
Test Pit No. 2 minutes per inch Depth of Test Pit 11' Depth to ground water 8' 11" (11/20/87)

Description of Soil Attached

Nature of Repairs or Alterations - Answer when applicable

Agreement:  
The undersigned agrees to install the aforescribed Individual Sewage Disposal System in accordance with the provisions of TITLE 5 of the State Sanitary Code - The undersigned further agrees not to place the system in operation until a Certificate of Compliance has been issued by the board of health.

Signed Howard Kohn 12-4-88  
Date

Application Approved By \_\_\_\_\_ Date

Application Disapproved for the following reasons: \_\_\_\_\_ Date

Permit No. \_\_\_\_\_ Issued \_\_\_\_\_ Date

THE COMMONWEALTH OF MASSACHUSETTS  
BOARD OF HEALTH

Town Amherst OF

Certificate of Compliance

THIS IS TO CERTIFY, That the Individual Sewage Disposal System constructed (X) or Repaired ( ) by \_\_\_\_\_

at A-3, Meadow Brook Rd, off East Leverett Rd.  
Installer  
has been installed in accordance with the provisions of TITLE 5 of The State Sanitary Code as described in the application for Disposal Works Construction Permit No. \_\_\_\_\_ dated \_\_\_\_\_

THE ISSUANCE OF THIS CERTIFICATE SHALL NOT BE CONSTRUED AS A GUARANTEE THAT THE SYSTEM WILL FUNCTION SATISFACTORY.

DATE \_\_\_\_\_ Inspector \_\_\_\_\_

CHECK OR FILL IN WHERE APPLICABLE

1911  
1912  
1913  
1914  
1915  
1916  
1917  
1918  
1919  
1920  
1921  
1922  
1923  
1924  
1925  
1926  
1927  
1928  
1929  
1930  
1931  
1932  
1933  
1934  
1935  
1936  
1937  
1938  
1939  
1940  
1941  
1942  
1943  
1944  
1945  
1946  
1947  
1948  
1949  
1950  
1951  
1952  
1953  
1954  
1955  
1956  
1957  
1958  
1959  
1960  
1961  
1962  
1963  
1964  
1965  
1966  
1967  
1968  
1969  
1970  
1971  
1972  
1973  
1974  
1975  
1976  
1977  
1978  
1979  
1980  
1981  
1982  
1983  
1984  
1985  
1986  
1987  
1988  
1989  
1990  
1991  
1992  
1993  
1994  
1995  
1996  
1997  
1998  
1999  
2000  
2001  
2002  
2003  
2004  
2005  
2006  
2007  
2008  
2009  
2010  
2011  
2012  
2013  
2014  
2015  
2016  
2017  
2018  
2019  
2020  
2021  
2022  
2023  
2024  
2025  
2026  
2027  
2028  
2029  
2030  
2031  
2032  
2033  
2034  
2035  
2036  
2037  
2038  
2039  
2040  
2041  
2042  
2043  
2044  
2045  
2046  
2047  
2048  
2049  
2050  
2051  
2052  
2053  
2054  
2055  
2056  
2057  
2058  
2059  
2060  
2061  
2062  
2063  
2064  
2065  
2066  
2067  
2068  
2069  
2070  
2071  
2072  
2073  
2074  
2075  
2076  
2077  
2078  
2079  
2080  
2081  
2082  
2083  
2084  
2085  
2086  
2087  
2088  
2089  
2090  
2091  
2092  
2093  
2094  
2095  
2096  
2097  
2098  
2099  
2100



DEEP SOIL LOGS


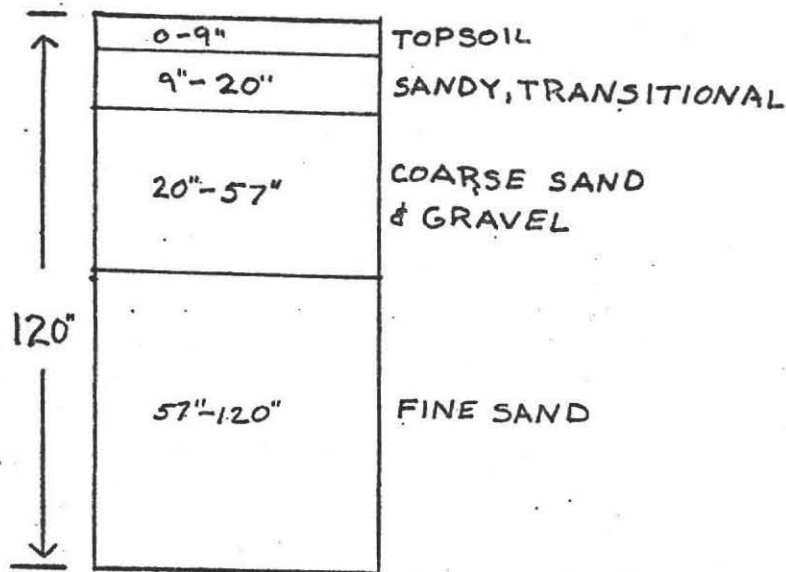
OWNER Howard Kabin

DATE December 3, 1986

LOCATION Lot A-3  
Site 1 - East Leverett Rd,  
Amherst, MA.



OBSERVER F.A. Filios

B of H C. Drake



GROUND WATER NONE

GROUND WATER \_\_\_\_\_



GROUND WATER \_\_\_\_\_

GROUND WATER \_\_\_\_\_

PERCOLATION RATE AT 26":

< 2 min./inch





DEEP SOIL LOGS

OWNER HOWARD KOBIN

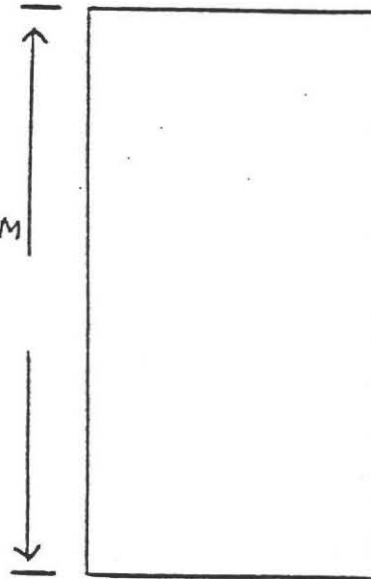
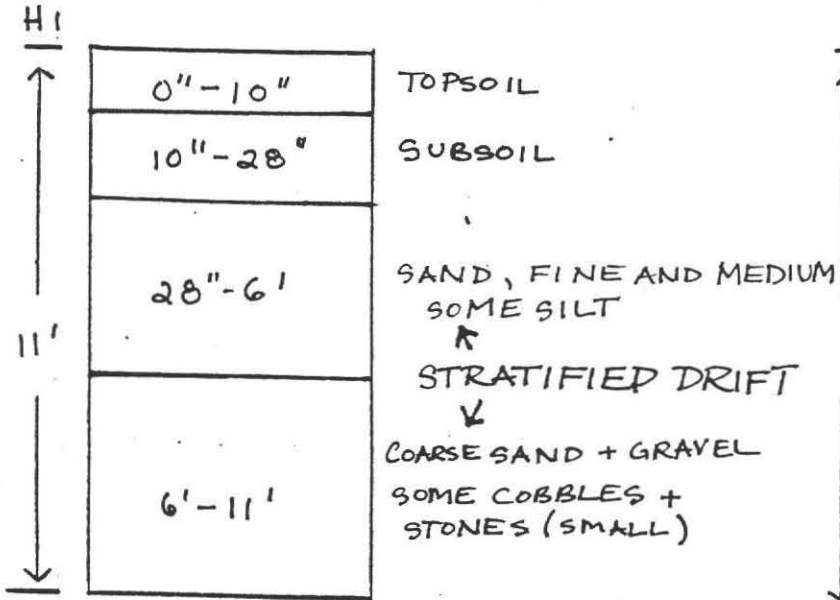
DATE Nov. 20, 1987

LOCATION LOT A-3

OBSERVER Filios Enterprises Inc.

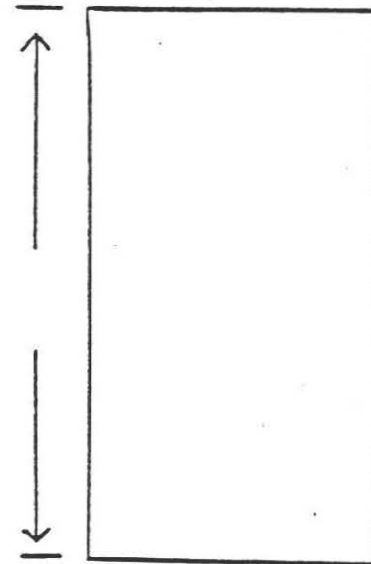

E. LEVERETT RD., AMHERST

B of H PETER KOLODZIEJ



GROUND WATER 8' 11" + OXIDES

GROUND WATER \_\_\_\_\_





GROUND WATER \_\_\_\_\_

GROUND WATER \_\_\_\_\_

PERCOLATION RATE AT \_\_\_\_\_ :

min./inch



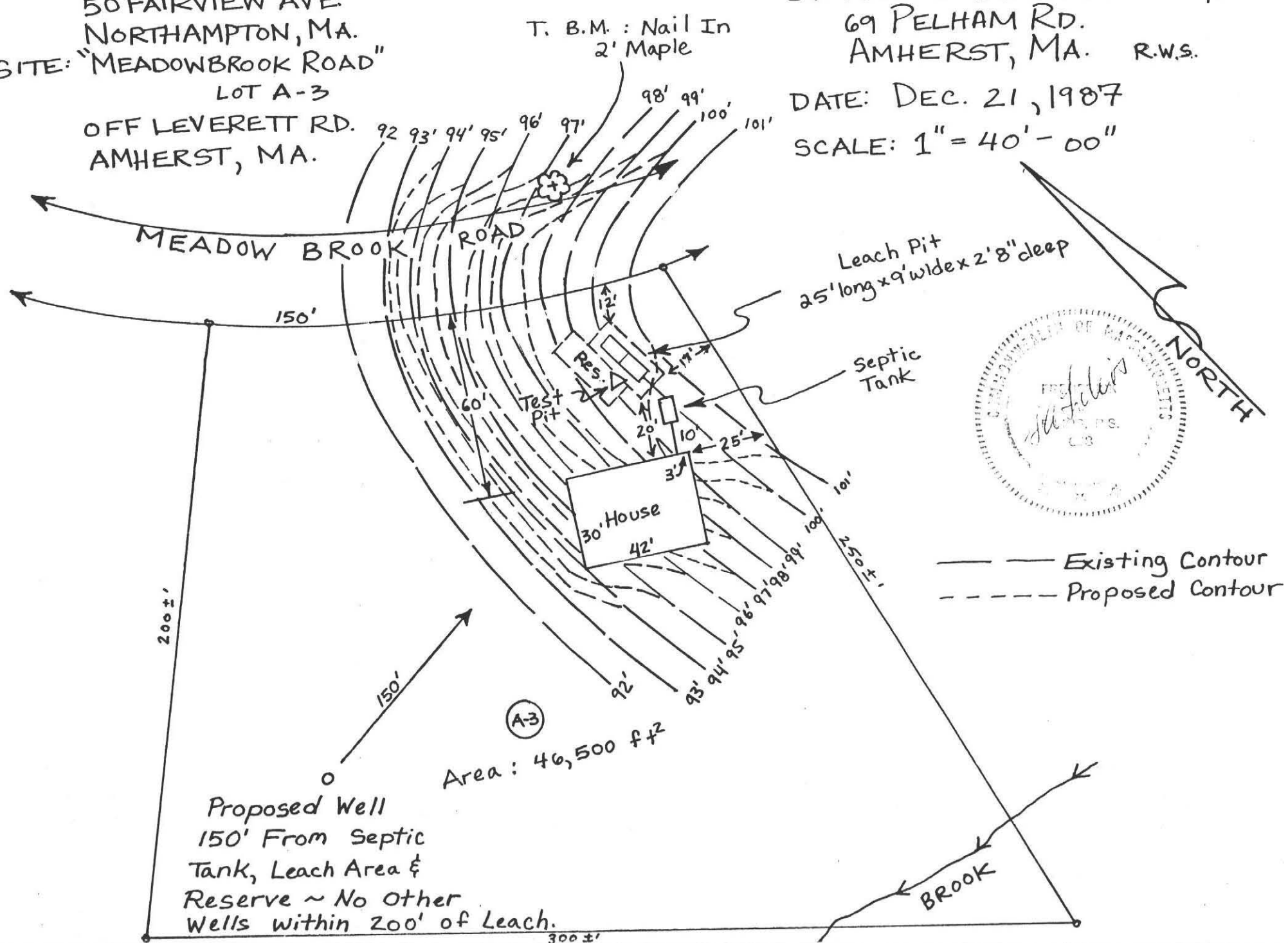



# PLAN SHOWING SEWAGE DISPOSAL SYSTEM

FOR: HOWARD KOBIN  
 50 FAIRVIEW AVE.  
 NORTHAMPTON, MA.  
 SITE: "MEADOWBROOK ROAD"  
 LOT A-3  
 OFF LEVERETT RD.  
 AMHERST, MA.

BY: FILIOS ENTERPRISES, INC.  
 69 PELHAM RD.  
 AMHERST, MA. R.W.S.

DATE: DEC. 21, 1987  
 SCALE: 1" = 40' - 00"

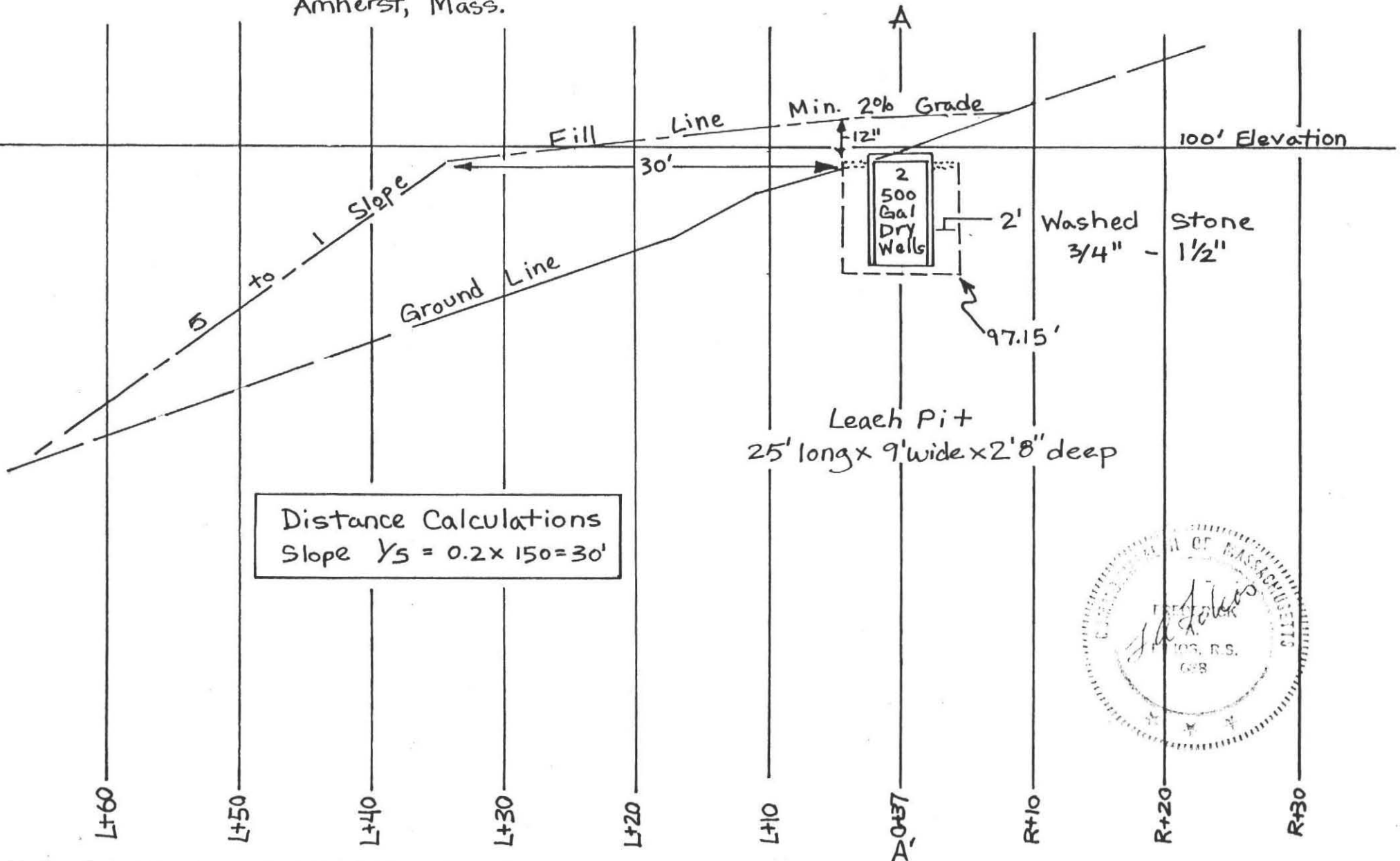




# CROSS-SECTION OF LEACH PIT AT A-A'

For: Steven M. Rostas  
 466 South Pleasant St.  
 Amherst, MA 01002  
 Site: Lot A-3, off East Leverett Rd.  
 Amherst, Mass.

FILIOS ENTERPRISES, INC.  
 December 28, 1987  
 R.W.S.  
 SCALE: HORIZ. 1" = 10', Vert. 1" = 3'





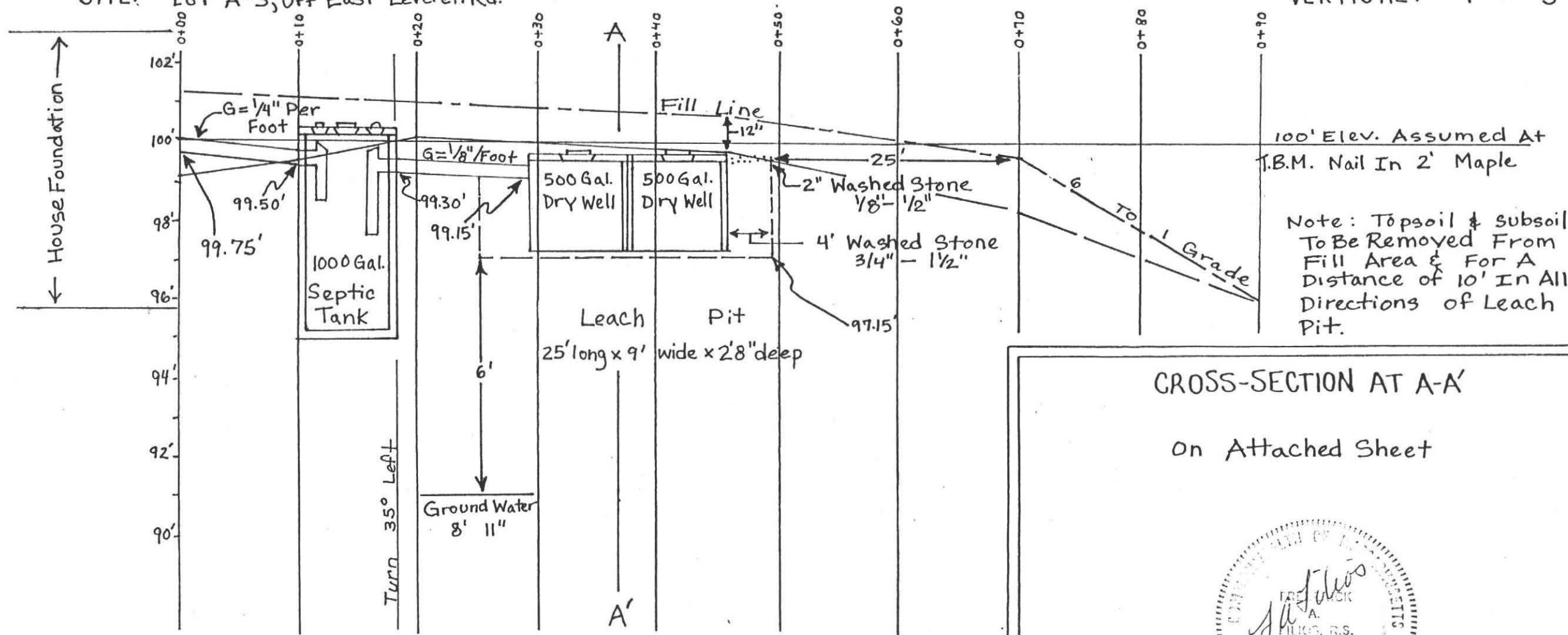


# PROFILE OF SEPTIC SYSTEM

FOR: Steven M. Rostas  
 466 South Pleasant St.  
 Amherst, MA 01002  
 SITE: Lot A-3, Off East Leverett Rd.


FILIOS ENTERPRISES, INC.  
 December 23, 1987 R.W.S.

SCALE: HORIZONTAL: 1" = 10'  
 VERTICAL: 1" = 3'



CROSS-SECTION AT A-A'

On Attached Sheet




## SPECIFICATIONS

ALL MATERIALS AND CONSTRUCTION WILL BE IN ACCORDANCE WITH COMM. OF MASS. D.E.Q.E. STATE ENVIRONMENTAL CODE TITLE 5.

## CALCULATIONS

Design Flow: 4 Bedrooms @ 110 = 440 Gals  
 Perc. Rate: 2 mins/Inch Allows: Sidewall: 2.5 Gal/ft<sup>2</sup>  
 Bottom: 1.0 Gal/ft<sup>2</sup>  
 Leach Pit: 25' long x 9' wide x 2' below inlet  
 Sides: (25' x 2')<sup>2</sup> = 100 ft<sup>2</sup> x 2.5 = 250 Gals.  
 Ends: (9' x 2')<sup>2</sup> = 36 ft<sup>2</sup> x 2.5 = 90 Gals.  
 Bottom: 25' x 9' = 225 ft<sup>2</sup> x 1.0 = 225 Gals.  
 Total Available 565 Gals.

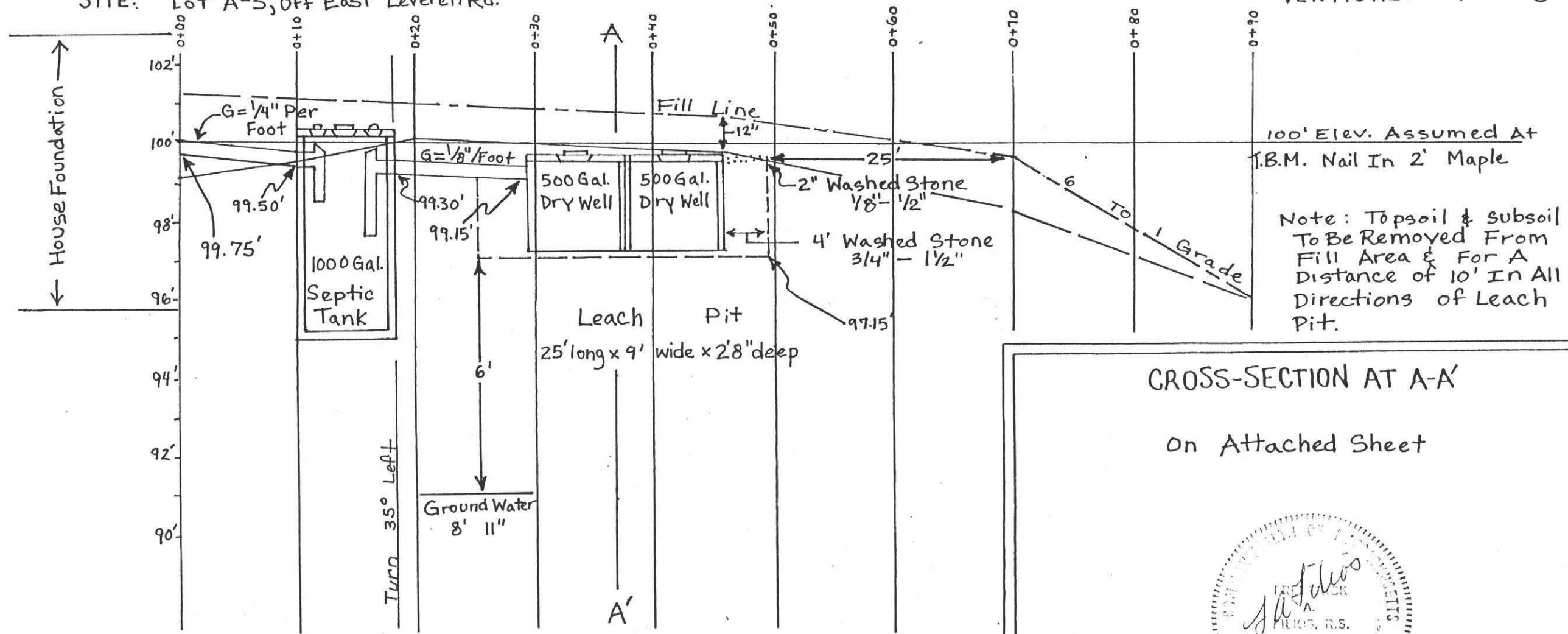


# PROFILE OF SEPTIC SYSTEM

FOR: Steven M. Rostas  
 466 South Pleasant St.  
 Amherst, MA 01002  
 SITE: Lot A-3, Off East Leverett Rd.

FILIOS ENTERPRISES, INC.  
 December 23, 1987 R.W.S.

SCALE: HORIZONTAL: 1" = 10'  
 VERTICAL: 1" = 3'





## SPECIFICATIONS

ALL MATERIALS AND CONSTRUCTION WILL BE IN ACCORDANCE WITH COMM. OF MASS. D.E.Q.E. STATE ENVIRONMENTAL CODE TITLE 5.

## CALCULATIONS

Design Flow: 4 Bedrooms @ 110 = 440 Gals  
 Perc. Rate: 2 mins/Inch Allows: Sidewall: 2.5 Gal/ft<sup>2</sup>  
 Bottom: 1.0 Gal/ft<sup>2</sup>  
 Leach Pit: 25' long x 9' wide x 2' below inlet  
 Sides: (25' x 2') 2 = 100 ft<sup>2</sup> x 2.5 = 250 Gals.  
 Ends: (9' x 2') 2 = 36 ft<sup>2</sup> x 2.5 = 90 Gals.  
 Bottom: 25' x 9' = 225 ft<sup>2</sup> x 1.0 = 225 Gals.  
 Total Available 565 Gals.







No. 78-3

FEE 99.00

THE COMMONWEALTH OF MASSACHUSETTS

BOARD OF HEALTH

Town Amherst OF



Application for Disposal Works Construction Permit

Application is hereby made for a Permit to Construct (X) or Repair ( ) an Individual Sewage Disposal System

Meadow Brook Rd. off E. Leverett Rd. A-3  
Steven M. Rostas 466 So. Pleasant St., Amherst, MA 01002

Type of Building Dwelling - No. of Bedrooms 4 Expansion Attic ( ) Garbage Grinder (no)  
Other - Type of Building No. of persons Showers ( ) - Cafeteria ( )  
Other fixtures

Design Flow 55 gallons per person per day. Total daily flow 440 gallons.  
Septic Tank - Liquid capacity 1000 gallons Length 8.5' Width 5' Diameter Depth 5'4"  
Disposal Trench - No. Width Total Length Total leaching area 136 sq. ft. Sides  
Seepage Pit No. 1 Diameter 25' x 9' Depth below inlet 2' Total leaching area 225 sq. ft. Bottom  
Other Distribution box ( ) Dosing tank ( )  
Percolation Test Results Performed by Filios Enterprises, Inc Date November 20, 1987  
Test Pit No. 1 2 minutes per inch Depth of Test Pit 10' Depth to ground water no. 1e  
Test Pit No. 2 minutes per inch Depth of Test Pit 11' Depth to ground water 8' 11" (11/20/87)

Description of Soil Attached  
Nature of Repairs or Alterations - Answer when applicable

Agreement:  
The undersigned agrees to install the aforescribed Individual Sewage Disposal System in accordance with the provisions of TITLE 5 of the State Sanitary Code - The undersigned further agrees not to place the system in operation until a Certificate of Compliance has been issued by the board of health.  
Signed Howard Kober 11-4-88  
Date

Application Approved By \_\_\_\_\_ Date \_\_\_\_\_  
Application Disapproved for the following reasons: \_\_\_\_\_ Date \_\_\_\_\_

Permit No. \_\_\_\_\_ Issued \_\_\_\_\_ Date \_\_\_\_\_

THE COMMONWEALTH OF MASSACHUSETTS

BOARD OF HEALTH

Town Amherst OF


Certificate of Compliance

THIS IS TO CERTIFY, That the Individual Sewage Disposal System constructed (X) or Repaired ( ) by \_\_\_\_\_ at A-3, Meadow Brook Rd, off East Leverett Rd. has been installed in accordance with the provisions of TITLE 5 of The State Sanitary Code as described in the application for Disposal Works Construction Permit No. \_\_\_\_\_ dated \_\_\_\_\_

THE ISSUANCE OF THIS CERTIFICATE SHALL NOT BE CONSTRUED AS A GUARANTEE THAT THE SYSTEM WILL FUNCTION SATISFACTORY.

DATE \_\_\_\_\_ Inspector \_\_\_\_\_

CHECK OR FILL IN WHERE APPLICABLE



DEEP SOIL LOGS


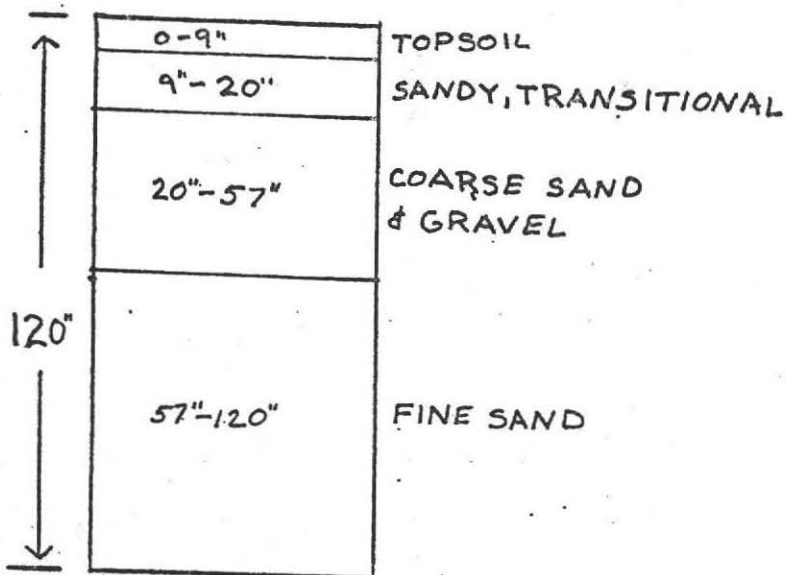
OWNER Howard Kobia

DATE December 3, 1986

LOCATION Lot A-3  
Site 1 - East Leverett Rd,  
Amherst, MA.



OBSERVER F.A. Filios

B of H C. Drake



GROUND WATER NONE

GROUND WATER \_\_\_\_\_





GROUND WATER \_\_\_\_\_

GROUND WATER \_\_\_\_\_

PERCOLATION RATE AT 26":

<2 min./inch







DEEP SOIL LOGS

OWNER HOWARD KOBIN


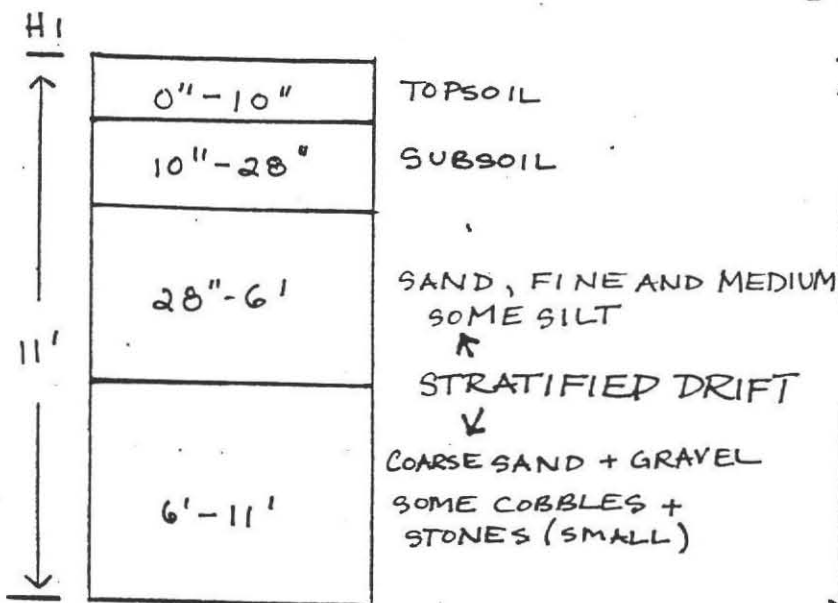
DATE Nov. 20, 1987

LOCATION LOT A-3

OBSERVER FILIOS Enterprises Inc.


E. LEVERETT RD., AMHERST

B of H PETER KOLODZIEJ




GROUND WATER 8' 11" + OXIDES

GROUND WATER \_\_\_\_\_




GROUND WATER \_\_\_\_\_




GROUND WATER \_\_\_\_\_

PERCOLATION RATE AT \_\_\_\_\_ :

min./inch





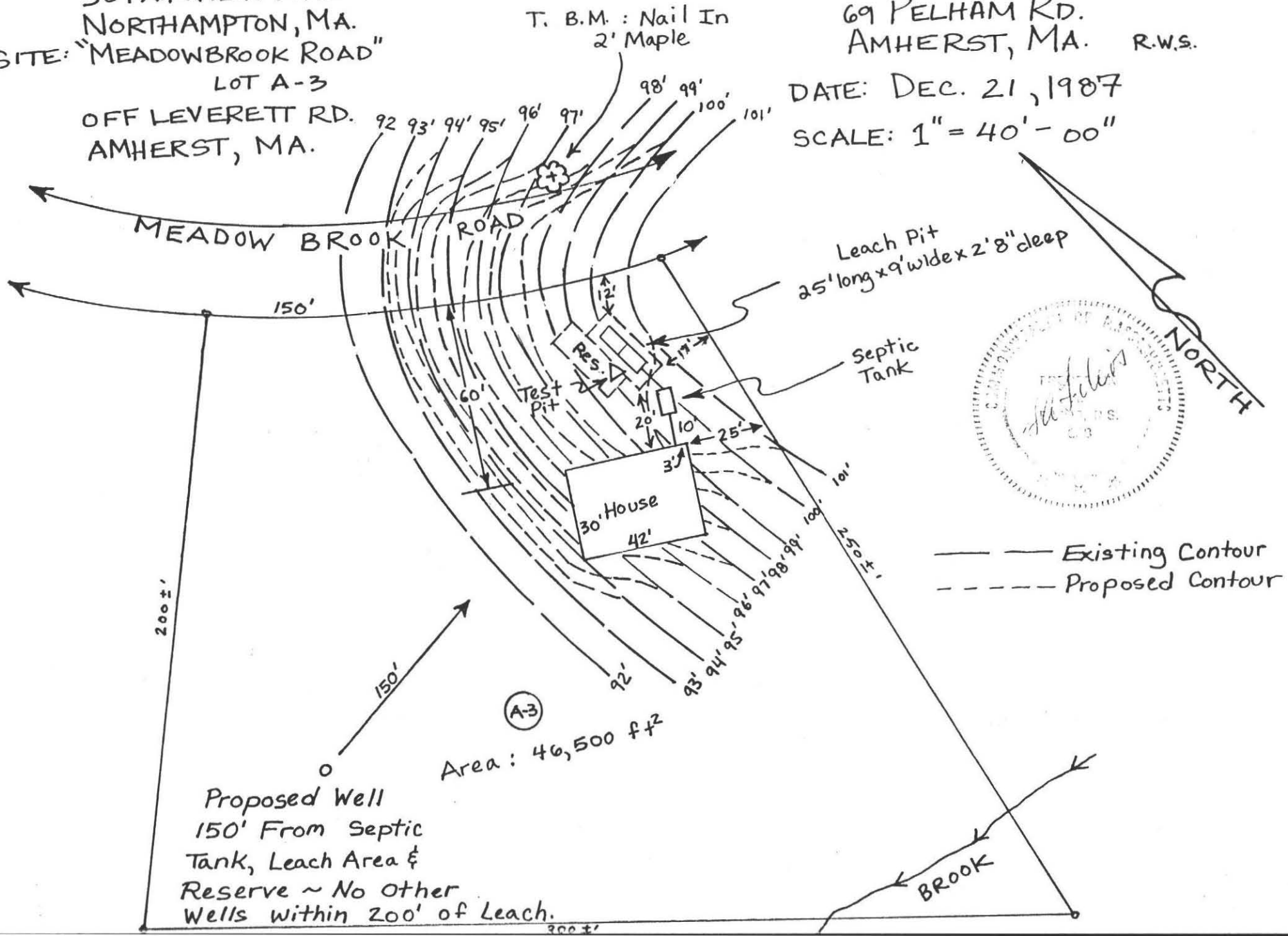
# PLAN SHOWING SEWAGE DISPOSAL SYSTEM


FOR: HOWARD KOBIN  
50 FAIRVIEW AVE.  
NORTHAMPTON, MA.  
SITE: "MEADOWBROOK ROAD"  
LOT A-3  
OFF LEVERETT RD.  
AMHERST, MA.

BY: FILIOS ENTERPRISES, INC.  
69 PELHAM RD.  
AMHERST, MA. R.W.S.

DATE: DEC. 21, 1987

SCALE: 1" = 40' - 00"


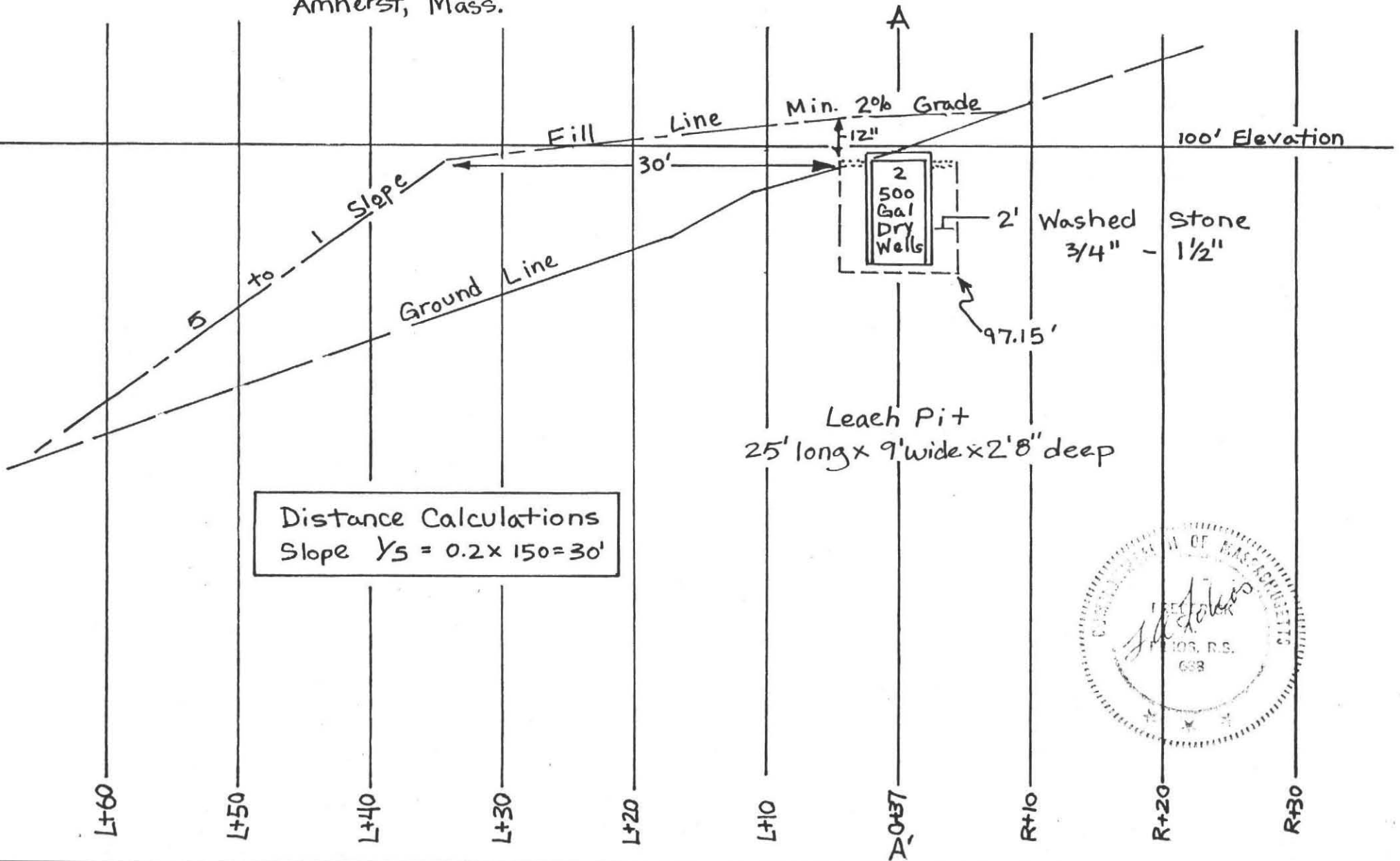





# CROSS-SECTION OF LEACH PIT AT A-A'

For: Steven M. Rostas  
 466 South Pleasant St.  
 Amherst, MA 01002  
 Site: Lot A-3, off East Leverett Rd.  
 Amherst, Mass.

FILIOS ENTERPRISES, INC.  
 December 28, 1987  
 R.W.S.  
 SCALE: HORIZ. 1" = 10', Vert. 1" = 3'



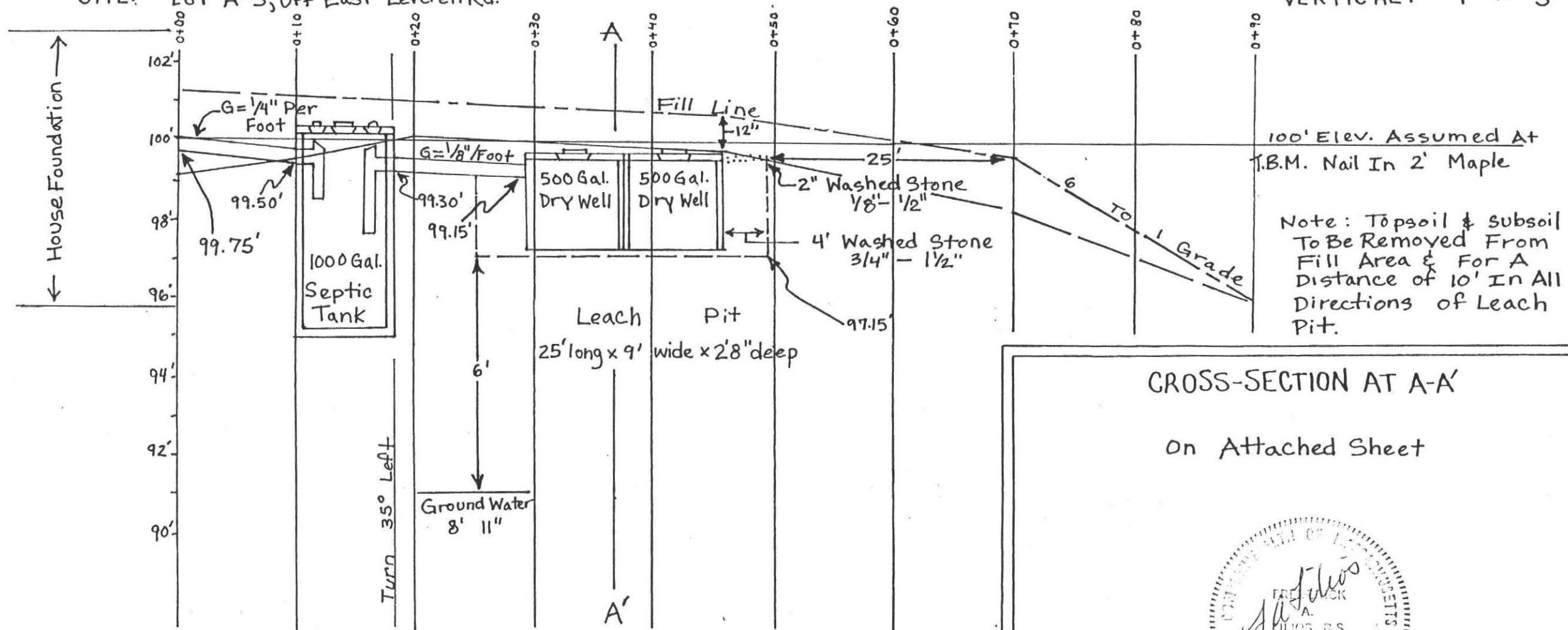


# PROFILE OF SEPTIC SYSTEM

FOR: Steven M. Rostas  
 466 South Pleasant St.  
 Amherst, MA 01002  
 SITE: Lot A-3, off East Leverett Rd.

FILIOS ENTERPRISES, INC.  
 December 23, 1987 R.W.S.

SCALE: HORIZONTAL: 1" = 10'  
 VERTICAL: 1" = 3'



100' Elev. Assumed At  
 T.B.M. Nail In 2' Maple

Note: Topsoil & subsoil  
 To Be Removed From  
 Fill Area & For A  
 Distance of 10' In All  
 Directions of Leach  
 Pit.


CROSS-SECTION AT A-A'  
 On Attached Sheet

## SPECIFICATIONS

ALL MATERIALS AND CONSTRUCTION WILL BE IN ACCORDANCE WITH COMM. OF MASS. D.E.Q.E. STATE ENVIRONMENTAL CODE TITLE 5.

## CALCULATIONS

Design Flow: 4 Bedrooms @ 110 = 440 Gals  
 Perc. Rate: 2 mins/Inch Allows: Sidewall: 2.5 Gal/ft<sup>2</sup>  
 Bottom: 1.0 Gal/ft<sup>2</sup>  
 Leach Pit: 25' long x 9' wide x 2' below inlet  
 Sides: (25' x 2') 2 = 100 ft<sup>2</sup> x 2.5 = 250 Gals.  
 Ends: (9' x 2') 2 = 36 ft<sup>2</sup> x 2.5 = 90 Gals.  
 Bottom: 25' x 9' = 225 ft<sup>2</sup> x 1.0 = 225 Gals.  
 Total Available 565 Gals.






Joe Smith  
3/9/88

- (i) 0-5" Topsoil
- 5-33 Subsoil
- 33-132 sandy till  
No water

PERC 46"  
 $10^{15}$  SOAK (10<sup>20</sup>)  
 $10^{31}$  12" (10<sup>36</sup>)  
 $10^{47}$  9" (10<sup>54</sup>)  
 $10^{59}$  8" (11<sup>04</sup>)  
 $11^{28}$  7" (11<sup>13</sup>)  
 $11^{34}$  6" (11<sup>31</sup>)  
 PERC 36"



(D) 0-6" TOP

- 6"-29" SUB firm  
f. m. sand
- 29-138" sandy till  
some silt  
NO water many small stones

PERC 36"  
 $10^{47}$  SOAK (10<sup>54</sup>)  
 $11^{04}$  12" (11<sup>09</sup>)  
 $11^{13}$  9" (11<sup>23</sup>) 8" 11<sup>24</sup>  
 6"

3/9/88 HOWARD ROBIN

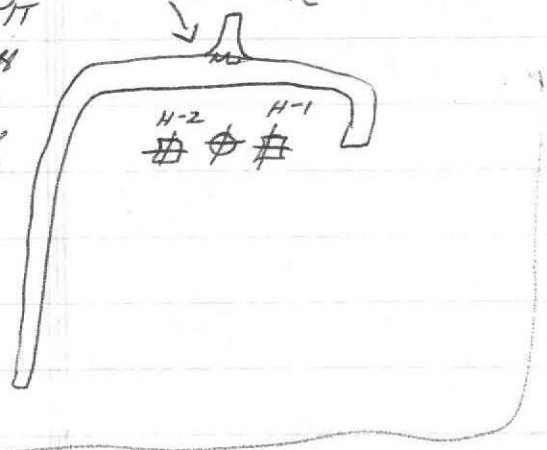
RETEST H-2

H-4  $\cong$  57"

A SOAK  
 $12^{32}$  to  $12^{47}$   
 $12" 12^{47}$   
 $9" 1^{00}$   
 $6" 1^{23}$  > 23 min.  
 8 in / inch

1  
 Test PIT  
 ~ 45 ft  
 from  
 lower  
 ditch  
 area

1986 Test Here



- 0-12" TOPSOIL
- 12-35" SAND + GRAVEL
- 35-58" MED SAND
- 58-108" COARSE SAND + FINE GRAVEL  
Some stones

H-1 0-11" TOPSOIL


DEPTH 120"

$\cong$  60"

11-47" SUB


47-6 1/2' coarse sand/gravel

6 1/2-10 1/2' fine to med sand + gravel



CONSISTENT SOIL

LOT A-2(?) HOWARD KOBIN  
E. LEVERETT RD 3/9/88




1988  
HOLE 1

0-12 TOP  
12-30 SUB  
30-73 SAND  
73-120 GRAVEL  
104"

PERC 1 1/2 SOAK  
< 2 min perch  
WOUND  
NOT  
HOLD  
WATER

1988  
HOLE 2

8' (96")  
0-12 TOP  
12-24 SUB  
24-132 SAND  
water 96"




E. LEV. RD.

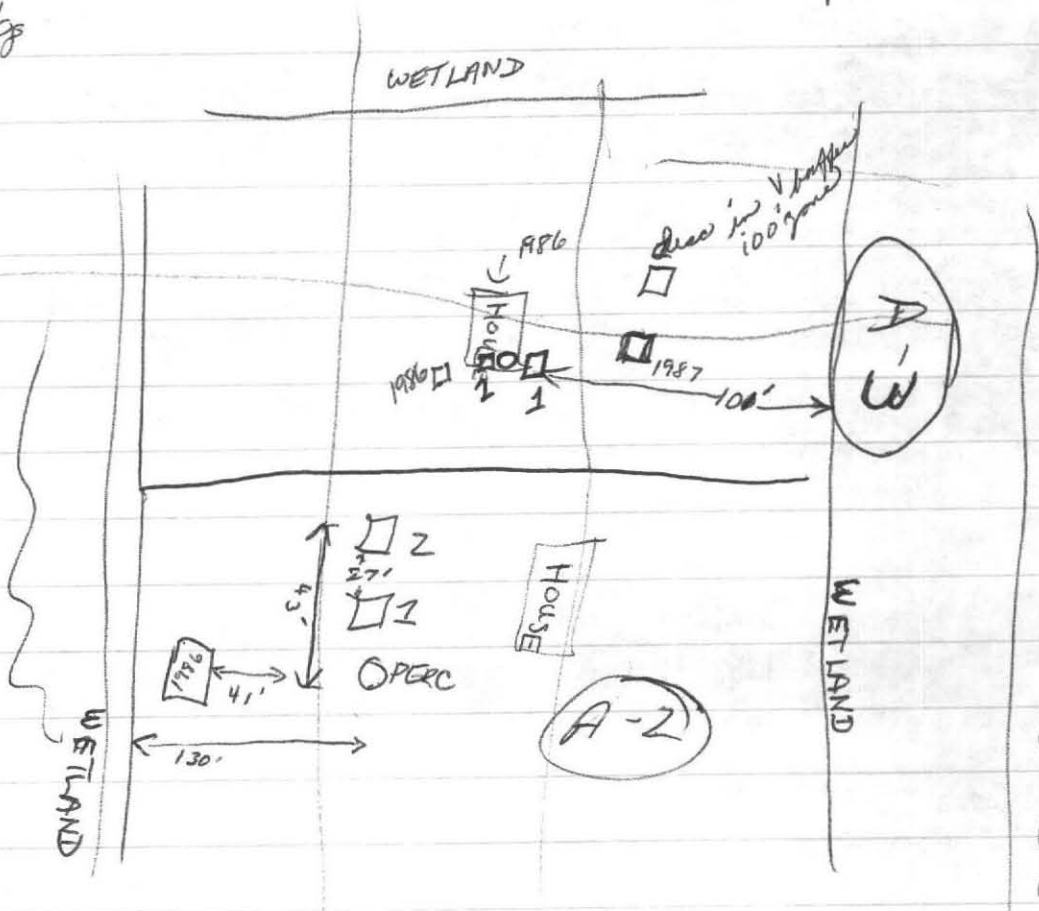
HOWARD KOBIN

LOT A-3

3/9/88



A-4



NEW TESTING  
CONDUCTED APPROXIMATELY  
25' FROM 1986 DEEP TEST PIT AND PERC TEST SITE.

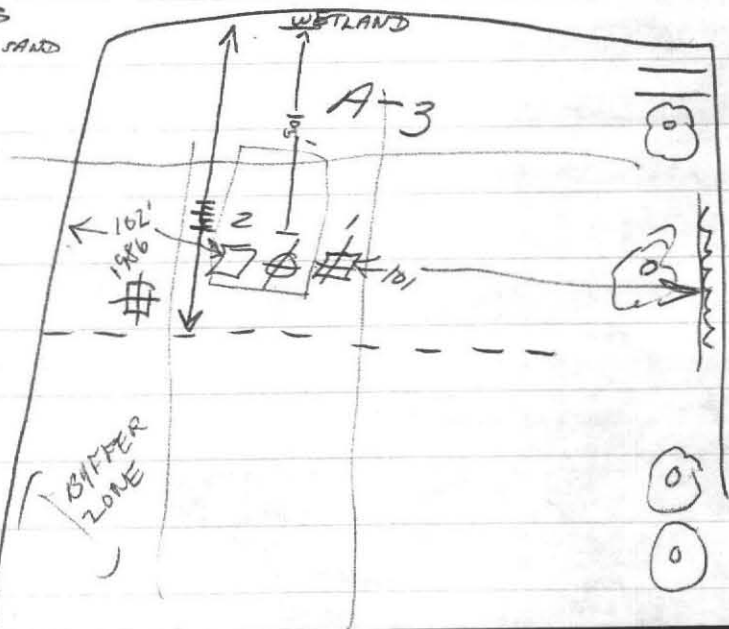
H2 0"-5" TOP  
5"-24" SUB  
24"-41" COARSE S&G  
41"-60" MED & COARSE SAND  
60"-112" FINE SAND  
112" Δ  
112"-14" SAND & ORIDE


H2 → PERC  
14'

H2 → H1 27'

H-1 0"-12" TOP  
12"-24" COARSE GRAVEL  
72" 700° OXIDES  
72"-132" MED SAND  
NO SEEPAGE

PERC SOAK 3 24  
12" 3 40  
9" 3 44  
6" 3 51  
RATE > 3 MIN./INCH





Town of



AMHERST

Massachusetts

Bettye Anderson Frederic, Director

AMHERST HEALTH DEPARTMENT  
70 BOLTWOOD WALK  
AMHERST, MA 01002-2128  
(413) 253-7077

Mr. Howard Kobin  
50 Fairview Avenue  
Northampton, MA 01060

Re: Subsurface sewage disposal system  
plan reviews  
East Leverett Road, Lots A-2, A-3, A-4

January 20, 1988

Dear Mr. Kobin,

This office has received subsurface sewage disposal system applications for lots A-2, A-3, and A-4, East Leverett Road.

A review of these plans has revealed the following:

Lot A-4

1. Soil log information submitted with the application does not show a minimum of six feet of naturally occurring pervious material in the proposed leaching system area (Town of Amherst supplemental regs.; reg.3).
2. Soil log information does not indicate to which lot this data corresponds


The test pit data is not identified either by lot designation or numbering sequence. In addition, a review of the original applications for these lots submitted October 21, 1987, revealed that the soil log information for lot A-4 was also submitted for Lot 2.

To resolve this matter, I would recommend that you have your engineers resubmit a copy of the preliminary plan of these lots with all of the deep test pits and percolation test pits located and identified.

3. Plan overview does not show proposed contours.

Lot A-2

1. Soil log information does not show a minimum of six feet of naturally occurring pervious material as required by Amherst Health Department regulations (see comments previous section).
2. Percolation test pit location not shown on plan.
3. Soil log information not adequately identified on plan.





Lot A-3

All Test pit information needs to be shown on plan.

Please contact me (office tel: 256-0731) if you have any questions relative to this matter.

Sincerely,

Dennis A. Pinski, C.H.O., R.S.  
Sanitarian

copy: office

