



**COLD SPRING ENVIRONMENTAL  
CONSULTANTS INC.**

- 2IE Site Investigations
- Subsurface Investigations
- Pollution Remediation
- LSP on Staff
- Forensic Septic Investigations

- Percolation Tests
- Septic Designs
- Regulatory Compliance
- Recycling and Solid Waste
- Second Opinions

October 19, 2010

**Gary Courtmanche, Sanitarian  
Amherst Health Department**

RE:Sewer/septic Pipe Repair Installation Inspection  
335 Market Hill Road (Whirlwind Kennel)

On this date, the writer inspected the minor repair of a crushed pipe exiting the kennel and leading to a septic tank. The writer found the installation to be complete (except for completion of cover material and final fill) and in compliance with our plans and 310 CMR 15.000. The installer representative (**Karls Excavation**) & My inspection noted that the pipe was installed properly, in accordance with the state regulations and our plans. The contractor was requested to have sufficient cover soil on site and properly cover the system according to our plans and may backfill the system and copy of this inspection to Health Department representatives.

Sincerely,


**Cold Spring Environmental Consultants, Inc.**

Alan E. Weiss, M.S., L.S.P.  
President  
Principal Hydrogeologist  
Licensed Site Professional #6442  
Registered Sanitarian #933

Cc: Steve Kanieczny, Karls Excavating  
Cold Spring Environmental  
350 Old Enfield Road  
Belchertown, Ma. 01007

413-323-5957, phone  
413-323-4916, fax

Photos & Field Sketch Attached





- Property Map**
- Property Line
- Hydrographic Property
- Right of Way Line
- Town Boundary
- Easements
- Topography**
- Elevations
- Elevation Contours
- Impervious
- Inlet
- Basemap**
- Trails
- Rail Lines
- Structures
- Building
- Foundation or in construction
- Outbuilding or Miscell
- Deck, Porch, Stairs or
- Swimming Pool
- Building Ruins
- Water Storage Tank
- Rivers and Streams
- Streets
- Major Culverts
- Hydro Connector
- Headwall, Floodwalls
- Water Bodies
- Dams
- Recess, Ponds & Res
- Wetland
- Wetland
- Forested Wetland
- Parking
- Parking Paved
- Parking Unpaved
- Driveways**
- Driveway Paved
- Driveway Unpaved
- Sidewalks
- Transportation**
- Paved street polygons
- Unpaved street polyg
- Bridges**
- Bridge Decking and str
- Foot Bridge
- Rail Bridge
- Streets**
- Local Roads
- Major Roads
- State Routes
- MHD Roads
- United Access High
- Other Numbered High
- Major Road Collector
- Minor Road Arterial

Horizontal Datum: MA Stateplane Coordinate System,  
Zone 41S1, Datum NAD83, Feet  
Vertical Datum: NAVD83, Feet


Planimetric & topographic basemap features compiled  
at 1"=40' scale from April, 2009 Aerial Photography.  
Parcels compiled to match the basemap;  
revisions are ongoing.


The information depicted on this map is for planning  
purposes only. It may not be adequate for legal boundary  
definition, regulatory interpretation, or property conveyance  
purposes. Utility structures and underground utility  
locations are approximate and require field verification.

THE TOWN OF AMHERST MAKES NO WARRANTIES,  
EXPRESSED OR IMPLIED, CONCERNING THE  
ACCURACY,  
COMPLETENESS, RELIABILITY, OR SUITABILITY OF  
THESE DATA. THE TOWN OF AMHERST DOES NOT  
ASSUME ANY LIABILITY ASSOCIATED WITH THE  
USE OR MISUSE OF THIS INFORMATION.




1" = 30 ft  
Amherst GIS Viewer October 19, 2010







Repaired line to tank at  
Whirlwind Kennels  
Market Hill Road  
Amherst, MA  
10.19.2010





Repaired line to (inlet tee) at S. tank at Whirlwind Kennels  
435 Market Hill Road  
Amherst, MA  
10.19.2010

