

260 Leverett Road

Well Construction Permit

Owner: Michael Kittridge



Town of



AMHERST

Massachusetts

AMHERST HEALTH DEPARTMENT, 70 BOLTWOOD WALK, AMHERST, MA 01002
(413) 259-3077 (413) 259-2404 - FAX Environmental Health Division (413) 259-3078

February 11, 2010

RE: 260 Leverett RD.; Request for permit to install a Drinking Well.

Dear Amherst Board of Health:

I have reviewed the plan for installation of a drinking well at 260 Leverett Rd currently owned by Michael Kittridge. In my opinion the proposed well plan design meets the requirements of the Amherst Board of Health Regulations for Private Wells as adopted on October 30, 2008.


Please note that there is an underground propane tank within 20 feet of the proposed well.

Mr. Alan Weiss of Cold Spring Environmental Consultants will attend the 02/25/2010 BOH meeting and will be available to discuss and review the drinking well site, and address any concerns or questions you may have.

Respectfully submitted by,

Gary Courtemanche Assistant Sanitarian

MAKE SMOKING HISTORY



Town of



AMHERST

Massachusetts

AMHERST HEALTH DEPARTMENT, 70 BOLTWOOD WALK, AMHERST, MA 01002
(413) 259-3077 (413) 259-2404 - FAX Environmental Health Division (413) 259-3078


APPLICATION FOR A WELL CONSTRUCTION PERMIT

I hereby petition the Board of Health of the Town of Amherst for a Well Construction Permit (WCP) to install a private well in the Town of Amherst.

ATTACHED IS A PLAN SHOWING THE PROPOSED LOCATION OF THE WELL (WITH ORIGINAL DATE, STAMP AND SIGNATURE OF AN ENGINEER REGISTERED SANITARIAN, OR REGISTERED LAND SURVEYOR) MEETING ALL THE REQUIREMENTS OF AMHERST RULES AND REGULATIONS FOR PRIVATE WELLS.

- 1. Address of Property: 260 Leverett RD.
- 2. Assessor of Parcel Number: Map 3A / 50^{LOT}
- 3. Name of Owner: Michael Kittbridge Telephone Number: 548-9802
Parafin Cos.
Address of Owner: 312 Leverett RD, Amherst, 01002
- 4. Name of Well Driller: Peter Belanger
Charlton Well Drilling #883
(Must be registered with Massachusetts Water Resources Commission)
- 5. Purpose of Well: *Drinking Agricultural Only ()

The undersigned acknowledges that he must, before commencing construction or use of the system which is the matter of this application, secure any and all other permits which may be required by the laws of the Town of Amherst and the Commonwealth of Massachusetts, and agree to abide by all regulations of the Town of Amherst and the Commonwealth of Massachusetts concerning private wells.




The undersigned also understands that if a private well is to be used for drinking purposes, a **BUILDING PERMIT** affecting the structure the well is to serve **WILL NOT BE ISSUED UNTIL** A Water Supply Certificate has been granted by the Amherst Board of Health.

Name of Applicant: Alane Weiss for Bing Toloski Fee: \$100.00

Signature: _____ Date: _____

WELL PERMIT # _____

MAKE SMOKING HISTORY





**COLD SPRING ENVIRONMENTAL
CONSULTANTS INC.**

- 21E Site Investigations
- Subsurface Investigations
- Pollution Remediation
- LSP on Staff
- Forensic Septic Investigations

- Percolation Tests
- Septic Designs
- Regulatory Compliance
- Recycling and Solid Waste
- Second Opinions

February 11, 2010

**Mr. Gary Courtemanche, Inspector
Amherst Board of Health
Bangs Center
Amherst, MA 01002**

RE: Request for New Private well at Existing Residence at 260 Leverett Road,

Dear Mr. Courtemanche,

In accordance with your Regulations for Private wells Please note the following.


1. A plan detailing the location of the proposed well is attached.
2. All potential sources of contamination (septics underground tanks are noted within 200 feet.
3. The current land uses include residential and agricultural past and present.
4. Notification of all abutters within 150 by Certified Return Receipt Mail was completed.

Feel free to contact me with any questions.

**Alan Weiss, RS
Principal Hydrogeologist**

Cold Spring Environmental, Inc

Cc: Applicant, C/O Barry Tolzotsky





DEPARTMENT OF CONSERVATION AND RECREATION
OFFICE OF WATER RESOURCES

MASSACHUSETTS WELL DRILLERS CERTIFICATE

In accordance with the provisions of
Massachusetts General Laws Chapter 21, Section 16


Peter J. Belanger

is authorized to dig or drill wells
in the Commonwealth of Massachusetts during the period

7/1/2009 To 6/30/2010

Director, DCR Office of Water Resources

Reg. No. 383





- Property Map**
- Property Lines
 - Hydrographic Property
 - Right of Way Line
 - Town Boundary
 - Other Property Lines
 - Former Property Line
 - Subdivision Lot Line
 - Easements
 - Sidewalks
 - Transportation
 - Paved street polygons
 - Unpaved street polyg
 - Bridges
 - Bridge decking and str
 - Foot Bridge
 - Rail Bridge
- Basemap**
- Trails
 - Rail Lines
 - Structures
 - Building
 - Foundation or in const
 - Outbuilding or Miscel
 - Deck, Porch, Stairs or
 - Mobile home, Trailer
 - Swimming Pool
 - Building Ruins
 - Water storage tank
 - Rivers and Streams
 - Streams
 - Major Culverts
 - Hydro Connector
 - Headwalls, Floodwalls
 - Landcover
 - Brush and scrub vege
 - Tree and forest vege
 - Cultivated field
 - Gravel pile
 - Quarry
 - Misc Impervious Surfa
 - Parking
 - Parking Paved
 - Parking Unpaved
 - Driveways
 - Driveway Paved
 - Driveway Unpaved

Horizontal Datum: MA Stateplane Coordinate System, Zone 4151, Datum NAD83, Feet
 Vertical Datum: NAVD88, Feet


Planimetric & topographic basemap features compiled at 1"=40' scale from April, 2009 Aerial Photography. Parcels compiled to match the basemap; revisions are ongoing.

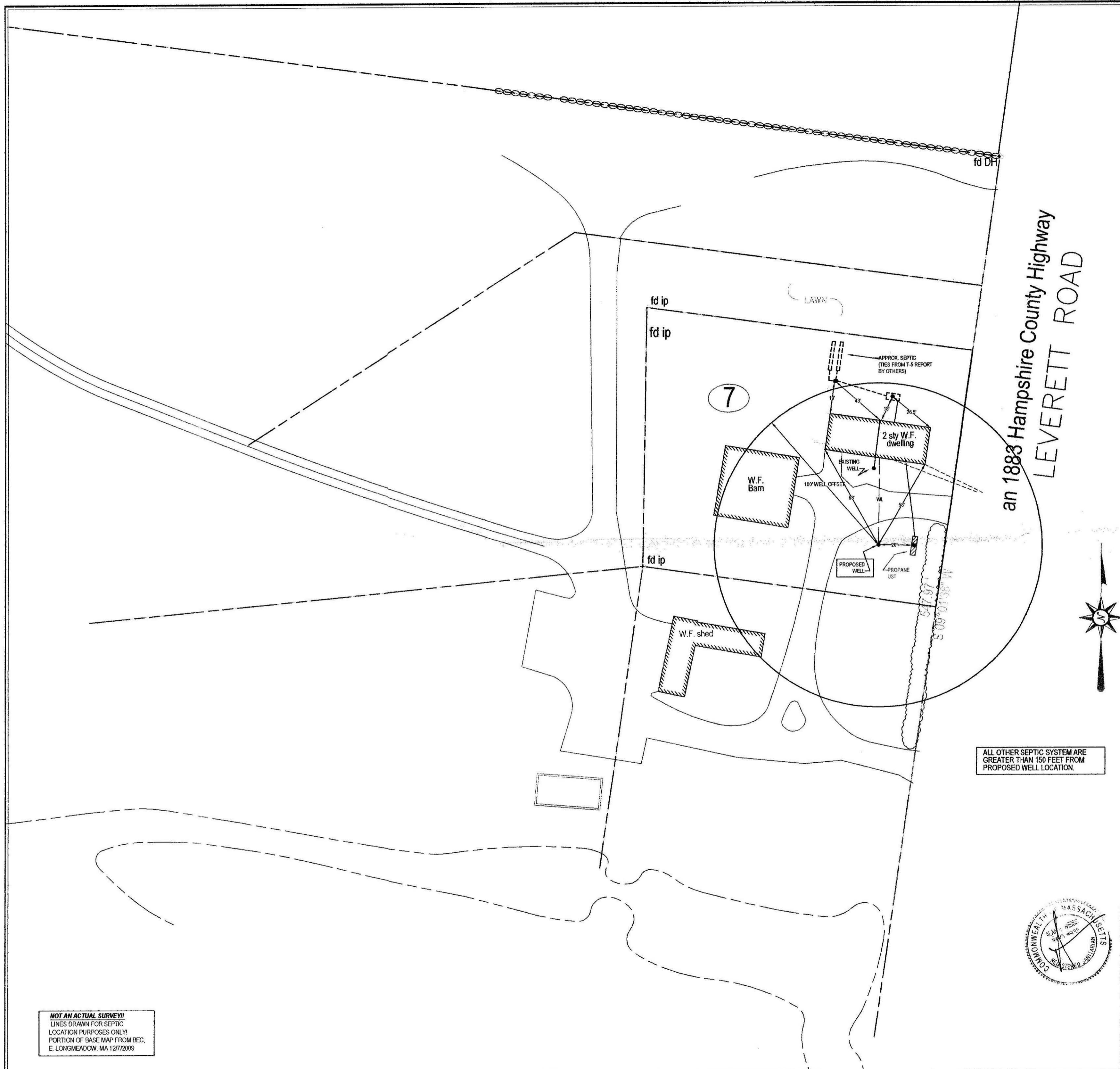
The information depicted on this map is for planning purposes only. It may not be adequate for legal boundary definition, regulatory interpretation, or property conveyance purposes. Utility structures and underground utility locations are approximate and require field verification.

THE TOWN OF AMHERST MAKES NO WARRANTIES, EXPRESSED OR IMPLIED, CONCERNING THE ACCURACY, COMPLETENESS, RELIABILITY, OR SUITABILITY OF THESE DATA. THE TOWN OF AMHERST DOES NOT ASSUME ANY LIABILITY ASSOCIATED WITH THE USE OR MISUSE OF THIS INFORMATION.

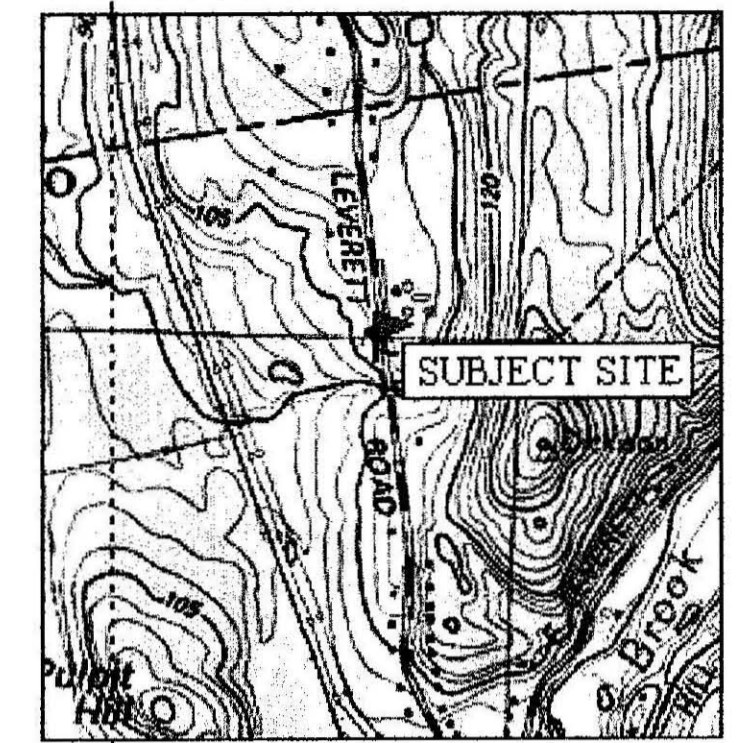
1" = 66 ft







sd on 02/10/10 from "Northeast.tpo" &
WGS84 72°31'00" W



WGS84 72°31'00" W

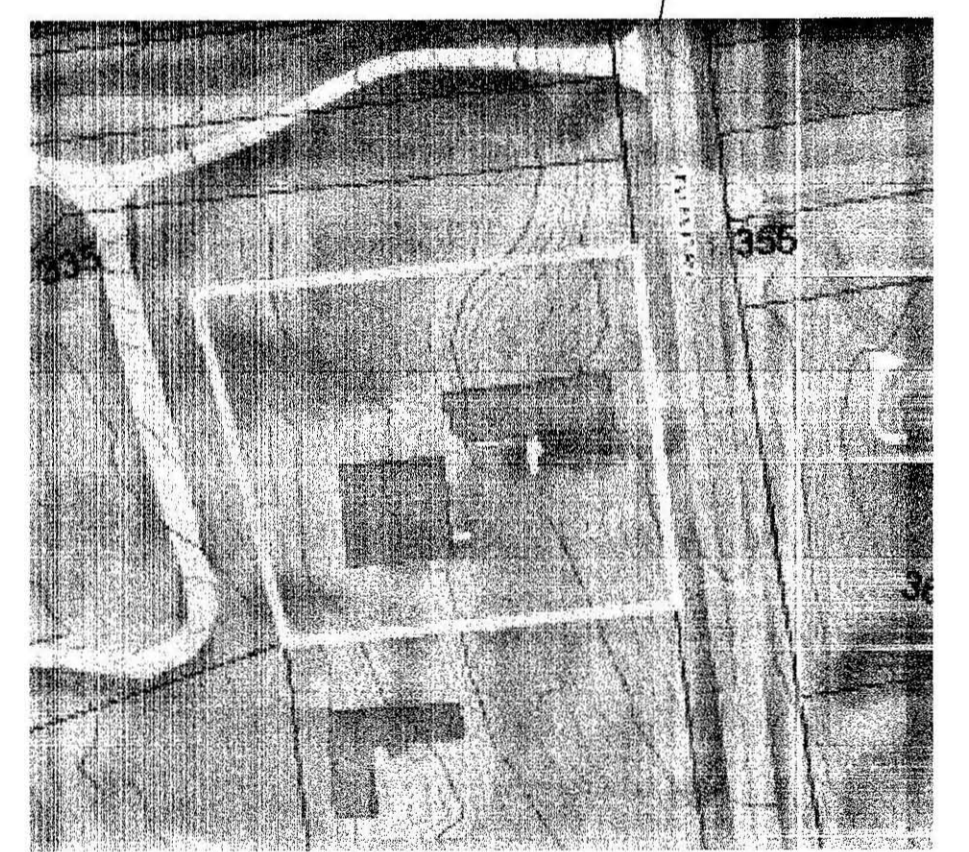
MIN 15° TN

0 1000 FEET 0 5

Printed from TOPO! ©2001 National Geog

FROM USGS, MT TOBY QUADRANGLE


SUBJECT
SITE
LOCATION



FROM USGS, AMHERST, MA GIS

SCALE: 1"=40 FEET

0 20 40 80



WELL PLAN FOR PARRAFIN CO. 260 LEVERETT ROAD AMHERST, MA		
Cold Spring Environmental Consultants Inc. 350 Old Enfield Road Belchertown, MA 01007		
PJF: (413) 323-5957 FAX: (413) 323-4916 e-Mail: ACWES@charter.net		
DATE:	DRAWN BY:	REVISED:
11/30/09	AEW	
SCALE:	CHECKED BY:	DRAWING NUMBER:
1"=40'	AEW	109-3290-1214W

NOT AN ACTUAL SURVEY!
LINES DRAWN FOR SEPTIC
LOCATION PURPOSES ONLY!
PORTION OF BASE MAP FROM BEC,
E. LONGMEADOW, MA 12/7/2009

Private Well: Any dug, driven, or drilled hole, with a depth greater than its largest surface diameter developed to supply water intended and/or used for human consumption and not subject to regulation by 310 CMR 22.00.

Pumping Test: A procedure used to determine the characteristics of a well and adjacent geologic formation by installing and operating a pump.

Registered Well Driller: Any person registered with the Department of Environmental Management/Office of Water Resources to dig or drill wells in the Commonwealth of Massachusetts.

Static Water Level: The level of water in a well under non-pumping conditions.

Structure: A combination of materials assembled at a fixed location to give-support or shelter, such as a building, framework, retaining wall, fence, or the like.


IV. WELL CONSTRUCTION PERMIT

The property owner or his designated representative shall obtain a permit from the Board of Health prior to the commencement of construction of a private well.

Each permit application to construct a well shall include the following:

- 1) the property owner's name and address
- 2) the well driller's name and proof of valid state registration
- 3) a plan with a specified scale showing the location of the proposed well in relation to existing or proposed above or below ground structures on the subject property.
- 4) a written description of visible prior and current land uses within two-hundred (200) feet of the proposed well location, which represent a potential source of contamination, including but not limited to the following:
 - a) existing and proposed structures
 - b) subsurface sewage disposal systems
 - c) subsurface and above ground fuel storage tanks
 - d) public ways
 - e) utility rights-of-way
 - f) any other potential sources of pollution.
- 5) proof that the owner of any property within one hundred and fifty (150) feet of the well and all property abutters have been notified by registered or certified mail, return receipt requested, of the applicant's intention to install a well.
- 6) a permit fee of \$100.00

The permit shall be posted in a visible manner on site at all times that work is taking place. Each permit shall expire one (1) year from the date of issuance unless revoked for cause. Permits may be extended for one additional six (6) months period provided that a




P.O. Box 375 508-248-7063/508-248-7553 Fax-508- 248-1010

Charlton Well Co., Inc.

Fax

To: GARY	From: Charlton Well Co., Inc.
Fax:	Pages : Including Cover Sheet
Phone:	Date:
Re:	CC:
● Comments:	



Town of



AMHERST

Massachusetts

AMHERST HEALTH DEPARTMENT, 70 BOLTWOOD WALK, AMHERST, MA 01002
(413) 259-3077 (413) 259-2404 - FAX Environmental Health Division (413) 259-3078

APPLICATION FOR A WATER SUPPLY CERTIFICATE

I hereby petition the Board of Health of the Town of Amherst for a Water Supply Certificate for a potable well.

Located at: _____

Assessor's Parcel No: _____

Constructed Under Well Construction Permit No: _____

By Well Driller: _____

Registration No: _____

Owner of Well: _____

Mail Address: _____ Telephone: _____

VOLUME OF WATER FOR HOUSEHOLD DAILY NEEDS: _____

The volume of water necessary to support the household's daily needs shall be determined by the following equation: Number of bedrooms x 200 gallons per bedroom

Number of gallons needed daily

Plumber performing connection: _____

Plumber Permit Number: _____

Electrical Connections by: _____

(Electrical connections must be made by a pump installer or Registered Well Driller.)

REPORT FILED BY: _____


(Please Print Clearly)

SIGNATURE: _____ **DATE:** _____

THE FOLLOWING MUST BE SUPPLIED TO THE BOARD OF HEALTH IN ORDER TO OBTAIN A WATER SUPPLY CERTIFICATE:

1. Well Construction Permit
2. Application for a Water Supply Certificate
3. A copy of the Well Completion Report
4. A copy of the Pumping Test Report
5. A copy of the Water Quality Report
6. An As-Built of the well location referenced to at least two permanent landmarks.

MAKE SMOKING HISTORY



**Cold Spring
Environmental, Inc.
413-323 5957
(fax 323 4916)**

Memo

To: Barry T., Paraffin Co.

From: Alan Weiss, Cold Spring Environmental, Inc.

CC: Garry C. at Bd of Health

Date: 2.11.2010

Re: Well Permit for 260 Leverett Road, Amherst

Here is the **Well** plan that has been intergrated with other plans showing the recent layout of the nearby septic system and Propane tank. This has been given to Gary C at the Board of Health, He will schedule for it to be approved at their next meeting.

Thank You,


Alan E. Weiss, RS

Cold Spring Environmental Consultants Inc.

Phone: 323-5957

Fax: 323-4916

Aeweiss@charter.net





- Property Map**
- Property Line
 - Hydrographic Property Line
 - Right of Way Line
 - Town Boundary
 - Other Property Lines
 - Former Property Line
 - Subdivision Lot Line
 - Easements
- Sidewalks**
- Paved street polygons
 - Unpaved street polyg
 - Bridges
 - Bridge decking and str
 - Foot Bridge
 - Rail Bridge
- Basemap**
- Trails
 - Rail Lines
 - Structures
 - Building
 - Foundation or in const
 - Outbuilding or Miscell
 - Deck, Porch, Stairs or
 - Mobile home, Trailer
 - Swimming Pool
 - Building Ruins
 - Water storage tank
 - Rivers and Streams
 - Streams
 - Major Culverts
 - Hydro Connector
 - Headwalls, Floodwalls
 - Landcover
 - Brush and scrub vege
 - Tree and forest vege
 - Cultivated field
 - Gravel pile
 - Quarry
 - Misc Impervious Surfa
 - Parking
 - Parking Paved
 - Parking Unpaved
 - Driveways
 - Driveway Paved
 - Driveway Unpaved

Horizontal Datum: MA Stateplane Coordinate System, Zone 4151, Datum NAD83, Feet
 Vertical Datum: NAVD88, Feet


Planimetric & topographic basemap features compiled at 1"=40' scale from April, 2009 Aerial Photography. Parcels compiled to match the basemap; revisions are ongoing.

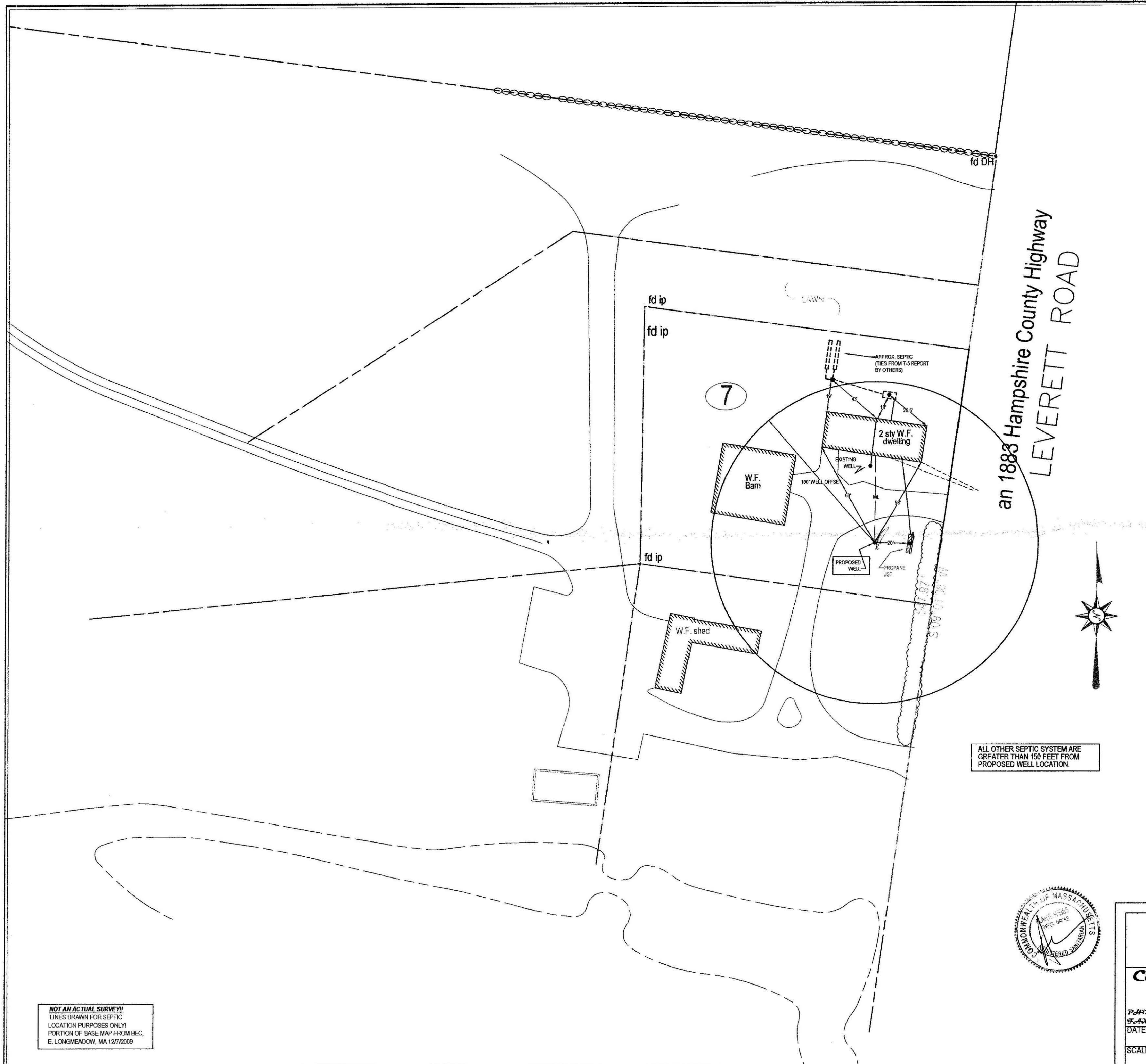
The information depicted on this map is for planning purposes only. It may not be adequate for legal boundary definition, regulatory interpretation, or property conveyance purposes. Utility structures and underground utility locations are approximate and require field verification.

THE TOWN OF AMHERST MAKES NO WARRANTIES, EXPRESSED OR IMPLIED, CONCERNING THE ACCURACY, COMPLETENESS, RELIABILITY, OR SUITABILITY OF THESE DATA. THE TOWN OF AMHERST DOES NOT ASSUME ANY LIABILITY ASSOCIATED WITH THE USE OR MISUSE OF THIS INFORMATION.

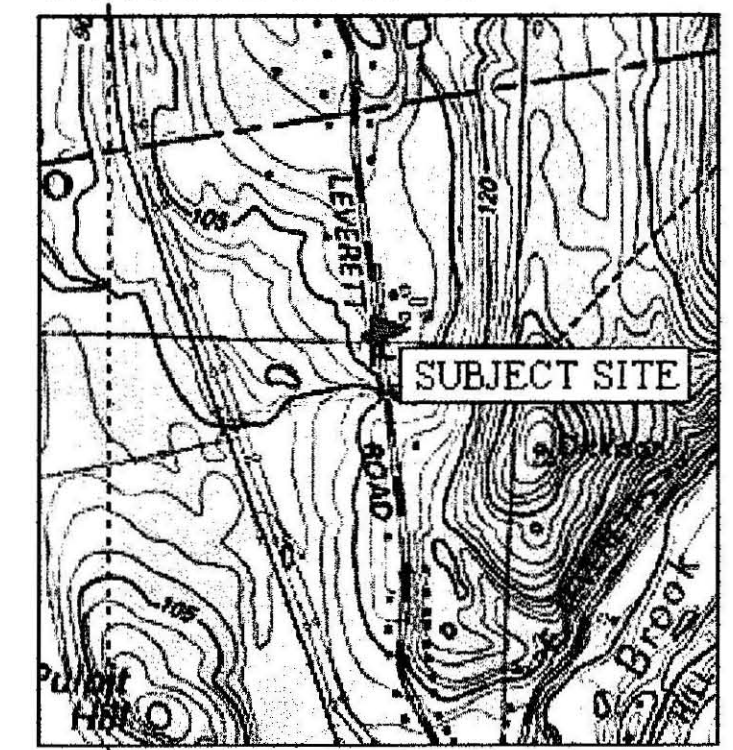
1" = 66 ft







ed on 02/10/10 from "Northeast.tpo" &
WGS84 72°31'00" W



WGS84 72°31'00" W


MN 15° TN

0 1000 FEET 0

Printed from TOPO! ©2001 National Geog

FROM: USGS, MT TOBY QUADRANGLE.

SUBJECT
SITE
LOCATION



FROM: USGS, AMHERST, MA GIS

SCALE: 1"=40 FEET

0 20 40 80



NOT AN ACTUAL SURVEY!
LINES DRAWN FOR SEPTIC
LOCATION PURPOSES ONLY!
PORTION OF BASE MAP FROM BEC,
E. LONGMEADOW, MA 12/7/2009

WELL PLAN FOR PARRAFIN CO.
260 LEVERETT ROAD
AMHERST, MA

Cold Spring Environmental Consultants Inc.
350 Old Enfield Road
Belchertown, MA 01007

PHONE: (413) 323-5957
FAX: (413) 323-4916
DATE: 11/30/09
SCALE: 1"=40'

DRAWN BY: AEW
CHECKED BY: AEW

e-Mail: ACEWCS@charter.net
REVISED:
DRAWING NUMBER:
109-3290-1214W

Town of



AMHERST

Massachusetts

AMHERST HEALTH DEPARTMENT, 70 BOLTWOOD WALK, AMHERST, MA 01002
(413) 259-3077 (413) 259-2404 - FAX Environmental Health Division (413) 259-3078

APPLICATION FOR A WELL CONTRUCTION PERMIT

I hereby petition the Board of Health of the Town of Amherst for a Well Construction Permit (WCP) to install a private well in the Town of Amherst.

ATTACHED IS A PLAN SHOWING THE PROPOSED LOCATION OF THE WELL (WITH ORIGINAL DATE, STAMP AND SIGNATURE OF AN ENGINEER REGISTERED SANITARIAN, OR REGISTERED LAND SURVEYOR) MEETING ALL THE REQUIREMENTS OF AMHERST RULES AND REGULATIONS FOR PRIVATE WELLS.

- 1. Address of Property: 260 Leverett RD.
- 2. Assessor of Parcel Number: Map 3A 150^{LOT}
- 3. Name of Owner: Michael R. Hridge Telephone Number: 548-9802
Paraffin Cos.
Address of Owner: 312 Leverett RD, Amherst, 01002
- 4. Name of Well Driller: CHARLTON Well Drilling
(Must be registered with Massachusetts Water Resources Commission)
- 5. Purpose of Well: *Drinking Agricultural Only ()

The undersigned acknowledges that he must, before commencing construction or use of the system which is the matter of this application, secure any and all other permits which may be required by the laws of the Town of Amherst and the Commonwealth of Massachusetts, and agree to abide by all regulations of the Town of Amherst and the Commonwealth of Massachusetts concerning private wells.




The undersigned also understands that if a private well is to be used for drinking purposes, a **BUILDING PERMIT** affecting the structure the well is to serves **WILL NOT BE ISSUED UNTIL A Water Supply Certificate** has been granted by the Amherst Board of Health.

Name of Applicant: Alane Weiss for Bim Telatzky Fee: \$100.00
Signature: _____ Date: _____

WELL PERMIT # _____

MAKE SMOKING HISTORY





Heath

WPA Form 1- Request for Determination of Applicability
Massachusetts Wetlands Protection Act M.G.L. c. 131, §40

A. General Information

Important:
When filling out forms on the computer, use only the tab key to move your cursor - do not use the return key.



1. Applicant:

Barre Tozloski barret@jugglermeadow.com
Name E-Mail Address

312 Leverett Road
Mailing Address

Amherst MA 01002
City/Town State Zip Code

413-548-9802 413-548-8131
Phone Number Fax Number (if applicable)

2. Representative (if any):

GZA GeoEnvironmental, Inc. (Formerly Baystate Environmental Consultants, Inc.)
Firm

Steven Riberdy Steven.Riberdy@gza.com
Contact Name E-Mail Address

296 North Main Street
Mailing Address

East Longmeadow MA 01028
City/Town State Zip Code

413-525-3822 413-525-8348
Phone Number Fax Number (if applicable)


B. Determinations

1. I request the Amherst Conservation Commission make the following determination(s). Check any that apply:

- a. whether the **area** depicted on plan(s) and/or map(s) referenced below is an area subject to jurisdiction of the Wetlands Protection Act.
- b. whether the **boundaries** of resource area(s) depicted on plan(s) and/or map(s) referenced below are accurately delineated.
- c. whether the **work** depicted on plan(s) referenced below is subject to the Wetlands Protection Act.
- d. whether the area and/or work depicted on plan(s) referenced below is subject to the jurisdiction of any **municipal wetlands ordinance** or **bylaw** of:

Amherst
Name of Municipality

- e. whether the following **scope of alternatives** is adequate for work in the Riverfront Area as depicted on referenced plan(s).





WPA Form 1- Request for Determination of Applicability

Massachusetts Wetlands Protection Act M.G.L. c. 131, §40

C. Project Description

1. a. Project Location (use maps and plans to identify the location of the area subject to this request):

260 Leverett Road	Amherst
Street Address	City/Town
3A	8 & 11
Assessors Map/Plat Number	Parcel/Lot Number

- b. Area Description (use additional paper, if necessary):


Maintained lawn area along existing gravel driveway, within Riverfront Area of unnamed perennial stream.

- c. Plan and/or Map Reference(s):

Driveway Planting Plan	February 2010
Title	Date
_____	_____
Title	Date
_____	_____
Title	Date
_____	_____

2. a. Work Description (use additional paper and/or provide plan(s) of work, if necessary):

Planting several native trees (White Pine) within the Riverfront Area and Buffer Zone of an unnamed perennial stream at Juggler Meadow Farms. Plantings consist of 15-20 white pines, planted ~10' on center along the edge existing gravel driveway, within areas of maintained lawn.





WPA Form 1- Request for Determination of Applicability

Massachusetts Wetlands Protection Act M.G.L. c. 131, §40

C. Project Description (cont.)


b. Identify provisions of the Wetlands Protection Act or regulations which may exempt the applicant from having to file a Notice of Intent for all or part of the described work (use additional paper, if necessary).

This work is exempt minor activity under the WPA (310 CMR 10.58 (6)(4): "Planting of Native Trees, Shrubs or Groundcover

3. a. If this application is a Request for Determination of Scope of Alternatives for work in the Riverfront Area, indicate the one classification below that best describes the project.

- Single family house on a lot recorded on or before 8/1/96
- Single family house on a lot recorded after 8/1/96
- Expansion of an existing structure on a lot recorded after 8/1/96
- Project, other than a single family house or public project, where the applicant owned the lot before 8/7/96
- New agriculture or aquaculture project
- Public project where funds were appropriated prior to 8/7/96
- Project on a lot shown on an approved, definitive subdivision plan where there is a recorded deed restriction limiting total alteration of the Riverfront Area for the entire subdivision
- Residential subdivision; institutional, industrial, or commercial project
- Municipal project
- District, county, state, or federal government project
- Project required to evaluate off-site alternatives in more than one municipality in an Environmental Impact Report under MEPA or in an alternatives analysis pursuant to an application for a 404 permit from the U.S. Army Corps of Engineers or 401 Water Quality Certification from the Department of Environmental Protection.

b. Provide evidence (e.g., record of date subdivision lot was recorded) supporting the classification above (use additional paper and/or attach appropriate documents, if necessary.)





WPA Form 1- Request for Determination of Applicability

Massachusetts Wetlands Protection Act M.G.L. c. 131, §40

D. Signatures and Submittal Requirements

I hereby certify under the penalties of perjury that the foregoing Request for Determination of Applicability and accompanying plans, documents, and supporting data are true and complete to the best of my knowledge.

I further certify that the property owner, if different from the applicant, and the appropriate DEP Regional Office were sent a complete copy of this Request (including all appropriate documentation) simultaneously with the submittal of this Request to the Conservation Commission.

Failure by the applicant to send copies in a timely manner may result in dismissal of the Request for Determination of Applicability.

Name and address of the property owner:

Barre Tozloski-Juggler Meadow Farms

Name

312 Leverett Road

Mailing Address

Amherst

City/Town

MA

State

01002

Zip Code

Signatures:

I also understand that notification of this Request will be placed in a local newspaper at my expense in accordance with Section 10.05(3)(b)(1) of the Wetlands Protection Act regulations.

Signature of Applicant


Date

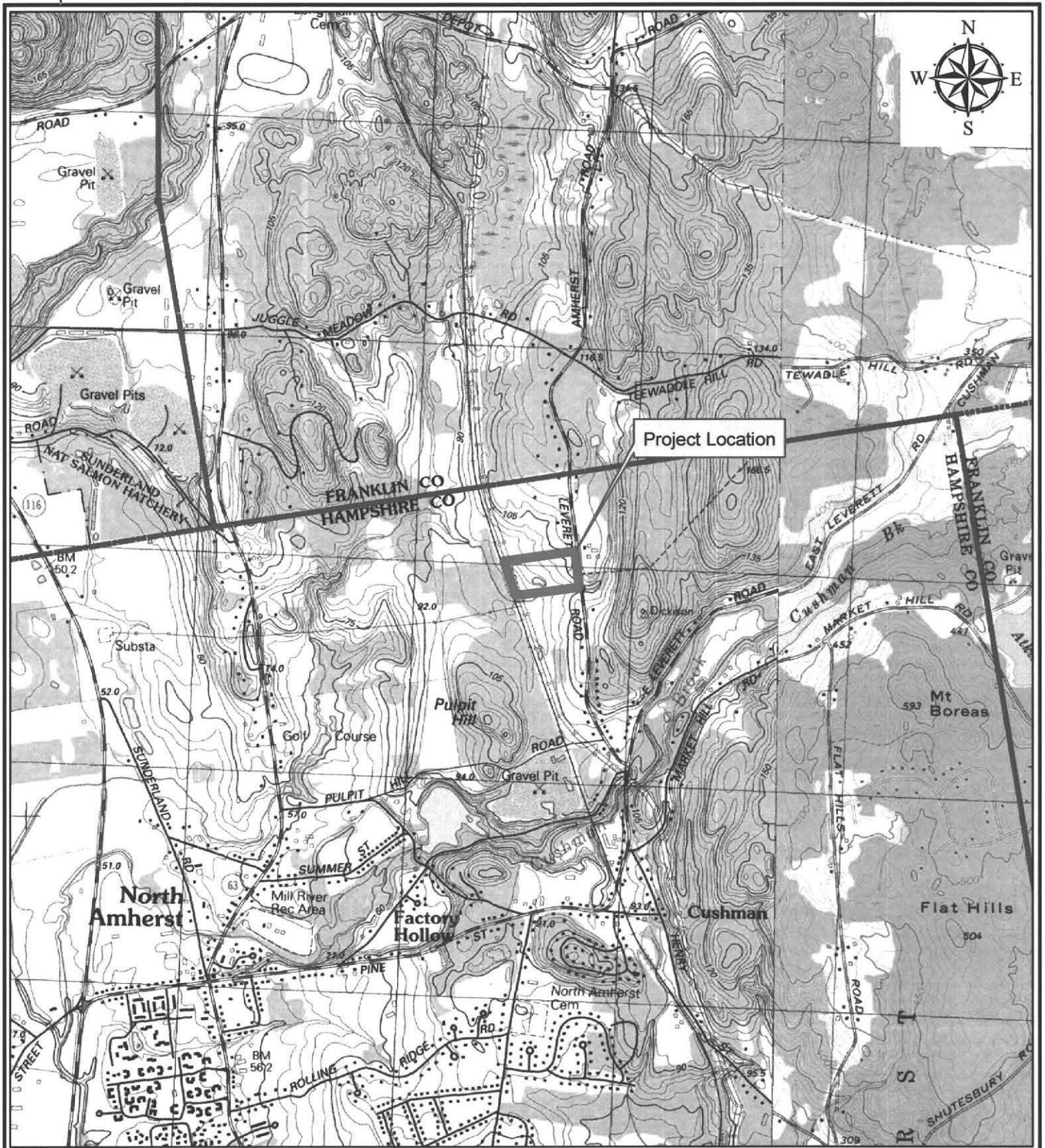
(for Barre Tozloski) 2/22/10

Signature of Representative (if any)

Date

2/22/10





2,000 1,000 0 2,000 Feet

LOCUS MAP

Project No:
15.0166159.30



RDA
260 Leverett Road
Amherst, Massachusetts


Drawn by:
SDR

Checked by:
SDR

Date:
2/19/2010


USGS TOPOGRAPHIC QUADRANGLE MAP
MT. TOBY, 1990

Figure No:





Area of Proposed White Pine Plantings



SOILS MAP

Project No:
15.0166159.30

RDA
260 Leverett Road
Amherst, Massachusetts

Drawn by:
SDR

Checked by:
SDR

Date:
2/18/2010

BASE MAP:2005 Aerial Photo


Figure No:

2

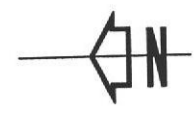


Baystate Environmental Consultants, Inc.
296 North Main Street, East Longmeadow, MA

Data obtained from MASS GIS, Commonwealth of Massachusetts Executive Office of Energy and Environmental Affairs (EEA). USDA NRCS Soil Survey, Hampshire, 1988



No.	DATE	REVISION	BY



- LEGEND**
- W-11A WETLAND BOUNDARY
 - 100 FT. BUFFER
 - EXISTING CONTOUR
 - PROPOSED CONTOUR
 - EXISTING PROPERTY LINE
 - RIVERFRONT AREA

DRIVEWAY LANDSCAPING PLAN

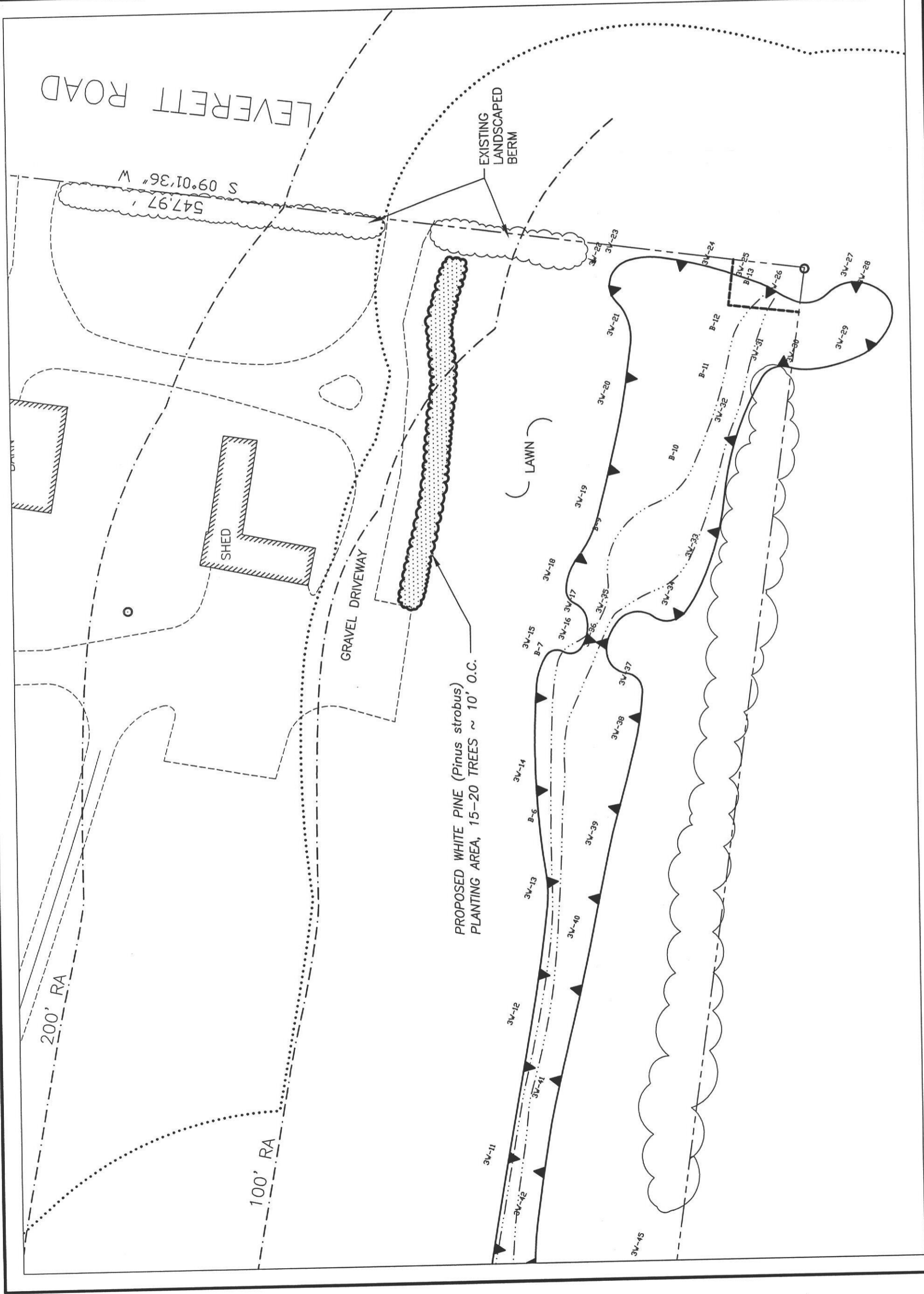
PROJECT AND LOCATION:
JUGGLER MEADOW FARMS
260 LEVERETT ROAD
AMHERST, MA


DESIGNED BY:
BARRE TOZLOSKI

BAYSTATE ENVIRONMENTAL CONSULTANTS INC.
 Civil Engineers - Planners - Environmental Scientists
 206 North Main Street
 Amherst, MA 01002

FIG. PROJECT No. 15.0166159.3
SCALE 1"=40'
DATE FEB 2010
DESIGNED BY SAJR
CHECKED BY SDR

FIGURE No. 1





PERMITS/INSP PAYMENT RECPT#: 10074056
TOWN OF AMHERST
TOWN HALL
4 BOLTWOOD AVENUE
AMHERST MA 01002

DATE: 02/17/10 TIME: 12:22
CLERK: mirj DEPT:

PAID BY:
PAYMENT METH: CHECK 3219


REFERENCE: A

AMT TENDERED: 100.00
AMT APPLIED: 100.00
CHANGE: .00

SITE ADDRESS: 260 LEVERETT

FEEs:
HEA059 WELL PERMI 100.00

TOTAL PAID: 100.00



Town of



AMHERST

Massachusetts

AMHERST HEALTH DEPARTMENT, 70 BOLTWOOD WALK, AMHERST, MA 01002
(413) 259-3077 (413) 259-2404 - FAX Environmental Health Division (413) 259-3078

February 11, 2010

RE: 260 Leverett RD.; Request for permit to install a Drinking Well.

Dear Amherst Board of Health:


I have reviewed the plan for installation of a drinking well at 260 Leverett Rd currently owned by Michael Kittridge. In my opinion the proposed well plan design meets the requirements of the Amherst Board of Health Regulations for Private Wells as adopted on October 30, 2008.

Please note that there is an underground propane tank within 20 feet of the proposed well.

Mr. Alan Weiss of Cold Spring Environmental Consultants will attend the 02/25/2010 BOH meeting and will be available to discuss and review the drinking well site, and address any concerns or questions you may have.

Respectfully submitted by,

Gary Courtemanche Assistant Sanitarian





**COLD SPRING ENVIRONMENTAL
CONSULTANTS INC.**

- 2IE Site Investigations
- Subsurface Investigations
- Pollution Remediation
- LSP on Staff
- Forensic Septic Investigations

- Percolation Tests
- Septic Designs
- Regulatory Compliance
- Recycling and Solid Waste
- Second Opinions

February 11, 2010

**Mr. Gary Courtemanche, Inspector
Amherst Board of Health
Bangs Center
Amherst, MA 01002**

RE: Request for New Private well at Existing Residence at 260 Leverett Road,

Dear Mr. Courtemanche,

In accordance with your Regulations for Private wells Please note the following.

1. A plan detailing the location of the proposed well is attached.
2. All potential sources of contamination (septics underground tanks are noted within 200 feet.
3. The current land uses include residential and agricultural past and present.
4. Notification of all abutters within 150 by Certified Return Receipt Mail was completed.


Feel free to contact me with any questions.

A handwritten signature in black ink, appearing to be 'A. Weiss', written over a horizontal line.

**Alan Weiss, RS
Principal Hydrogeologist**

Cold Spring Environmental, Inc

Cc: Applicant, C/O Barry Tolzotsky



TRANSMISSION VERIFICATION REPORT

TIME : 02/11/2010 16:16
NAME : AMHERST HEALTH DEPTT
FAX : 4132592402
SER.# : BROJ8F237876

DATE, TIME	02/11 16:16
FAX NO./NAME	914133234916
DURATION	00:00:32
PAGE(S)	01
RESULT	OK
MODE	STANDARD ECM

