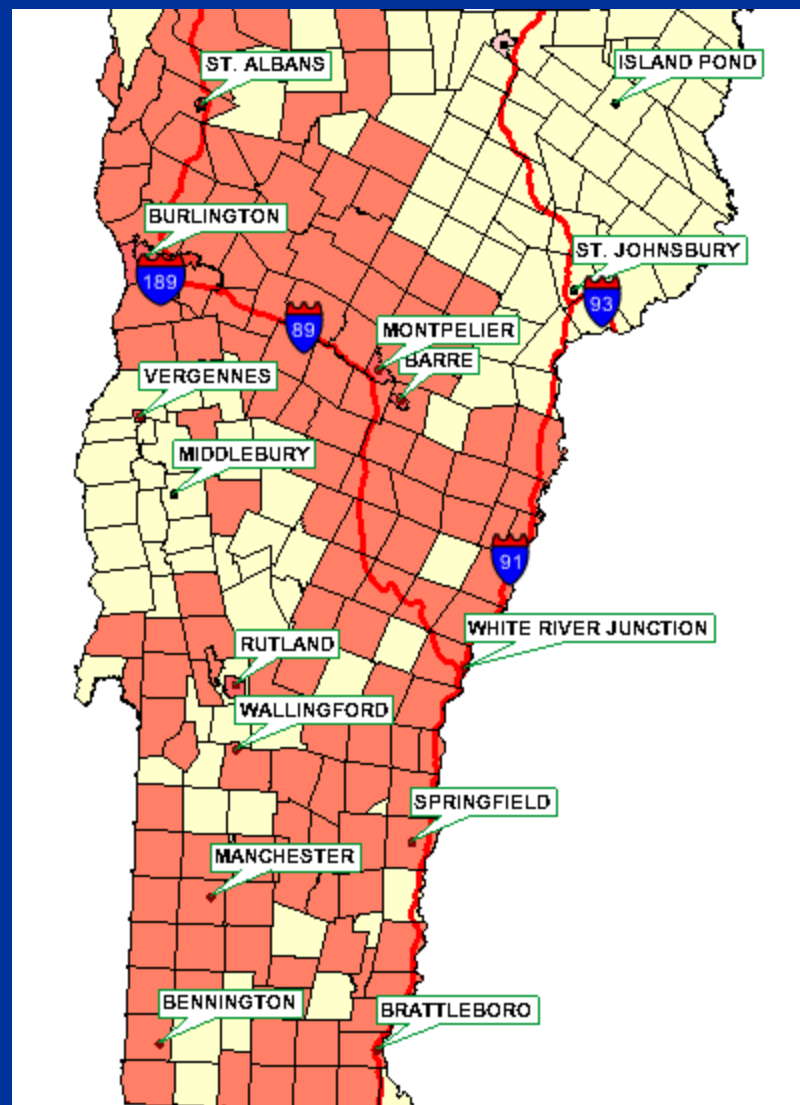


VT Cadastral Data Status 2011

Leslie Pelch

VT Center for Geographic
Information

2011




Supporting the Creation of Cadastral GIS data

- Towns are responsible for decisions regarding the creation and update of Tax maps and digital parcel data
- There was a grant program to support development of digital data in the early 1990's
- There is talk of providing grant data once again to complete the creation of digital data and to encourage consistency

Compiling and Distributing

- Regional Planning Commissions (RPCs) have agreed to collect updated data from their member towns
- RPCs make sure data doesn't include names and phone numbers, and create basic metadata for each file
- VCGI makes data available for download at our web site



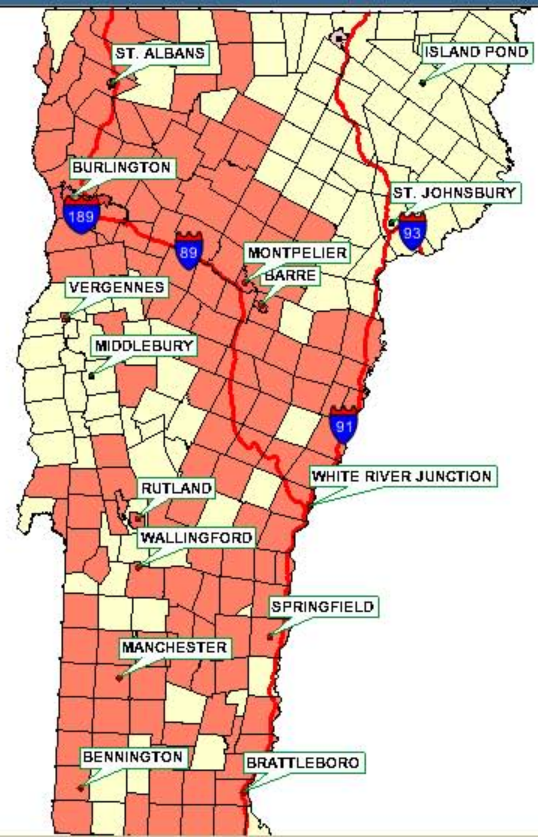
VGIS Tiled Data Download Tool

Tools

- Search
- Hand
- Up
- Down
- Left
- Right
- Zoom In
- Zoom Out

Tile Basket

Clear Basket



[Direct Download Option](#)

* Use [FlashGot](#) (FireFox) or [FlashGet](#) (IE and FireFox) plug-ins to easily download all via direct download

* Popup blockers must be disabled for tool to work properly!

Help System

Note: Available tiles are shaded in red.

* Popup blockers must be disabled for this site to work properly!

Merge Cadastral Data into a Single Statewide Layer?

- In process of creating/updating cadastral data standard (previously a guideline)
 - But who enforces? Municipal Planning Grant program....
- There is some interest in creating a single data layer (Legislature and Tax Dept.)
- Probably no resources to tackle this yet.

Contact Information

- Leslie Pelch, Outreach Coordinator
- VCGI
- 802-882-3002
- Lesliep@vcgi.org
- www.vcgi.org

